

## **APPENDIX B**

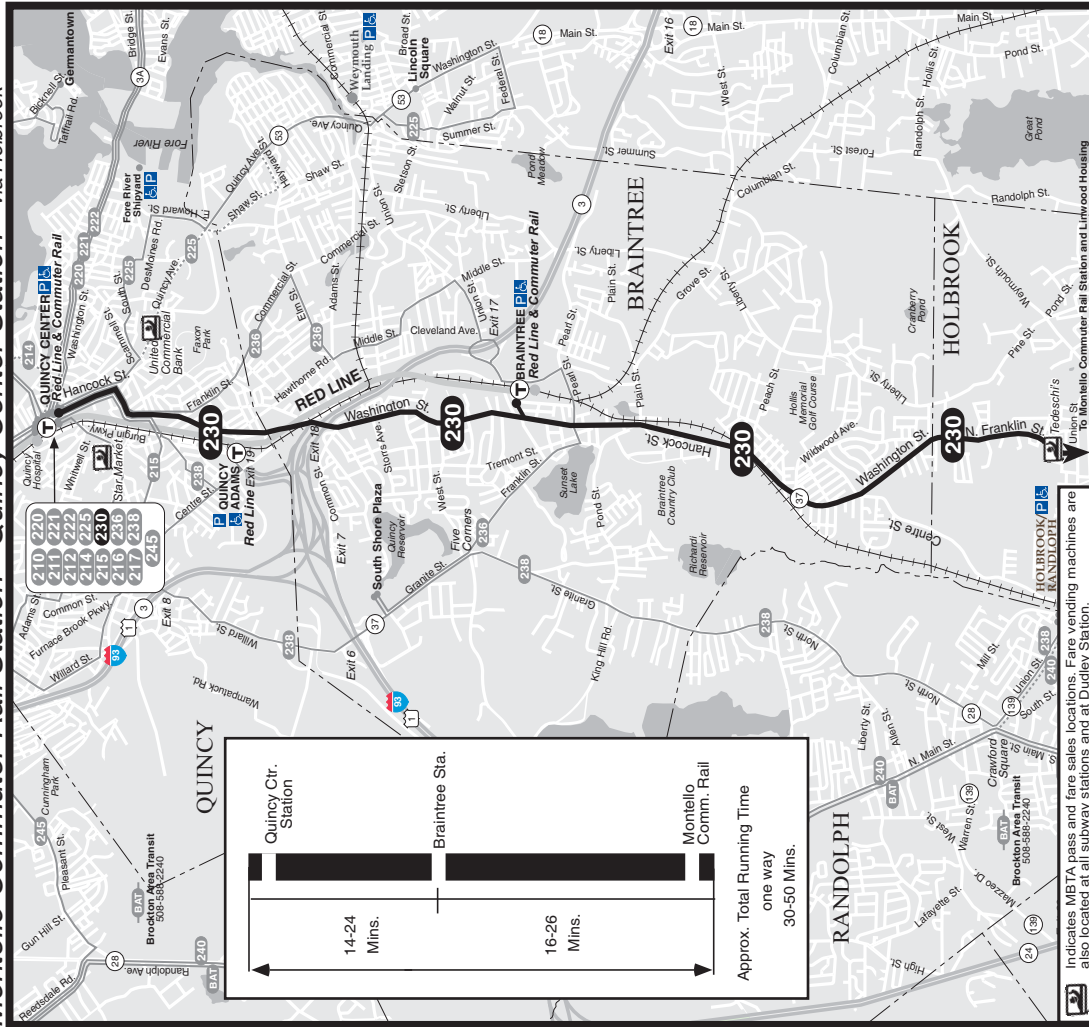
---

### Peer Route Maps and Schedules

## **BRAINTREE**

# T Route 230

Montello Commuter Rail Station - Quincy Center Station - via Holbrook



Indicates MBTA buses and fare sales locations. Fare vending machines are also located at all subway stations and at Dudley Station.

schedule change



# 230

SPRING March 24, 2012 - June 29, 2012

## Montello Commuter Rail Station - Quincy Center Station via Holbrook

Serving: Braintree Station, South Braintree Square, Holbrook Square, Linwood Housing, and connections to the Red Line



Arrive times are approximate, subject to traffic.

Customer Service/Travel Info 617-222-3200  
 Toll Free.....1-800-392-6100  
 Hearing Impaired (TTY).....617-222-5146

For more schedule or travel information, visit:  
[www.mbta.com](http://www.mbta.com)

230 WEEKDAY						230 SATURDAY						230 SUNDAY					
INBOUND			OUTBOUND			INBOUND			OUTBOUND			INBOUND			OUTBOUND		
Leave Montello Comm. Rail	Arrive Braintree Station	Arrive Quincy Ctr. Sta.	Leave Quincy Ctr. Sta.	Arrive Braintree Station	Arrive Montello Comm. Rail	Leave Montello Comm. Rail	Arrive Braintree Station	Arrive Quincy Ctr. Sta.	Leave Quincy Ctr. Sta.	Arrive Braintree Station	Arrive Montello Comm. Rail	Leave Montello Comm. Rail	Arrive Braintree Station	Arrive Quincy Ctr. Sta.	Leave Quincy Ctr. Sta.	Arrive Braintree Station	Arrive Montello Comm. Rail
5:40A	5:58A	6:16A	5:05A	5:17A	5:35A	6:50A	7:07A	7:27A	6:05A	6:15A	6:38A	7:45A	8:03A	8:26A	7:00A	7:12A	7:36A
6:10	6:28	6:46	5:35	5:47	6:06	7:50	8:07	8:27	7:05	7:16	7:41	9:15	9:33	9:56	8:30	8:42	9:08
6:40	6:58	7:22	6:05	6:18	6:38	8:50	9:07	9:27	8:05	8:16	8:41	10:45	11:03	11:26	10:00	10:12	10:41
7:10	7:31	7:55	6:30	6:43	7:05	a 9:50	10:11	10:38	9:05	9:21	9:47				11:30	11:42	12:11P
7:40	8:01	8:25	6:55	7:09	7:35	a 10:50	11:12	11:39	10:05	10:21	10:47						
8:00	8:21	8:45	7:15	7:29	7:55	a 11:55	12:17P	12:44P	11:05	11:22	11:52						
8:20	8:41	9:05	7:35	7:49	8:15												
8:45	9:06	9:28	8:00	8:14	8:40												
9:15	9:36	9:58	8:30	8:44	9:11												
a 9:45	10:09	10:31	9:00	9:15	9:42												
a10:45	11:09	11:31	10:00	10:15	10:42												
a11:45	12:09P	12:31P	11:00	11:15	11:42												
a12:45P	1:09P	1:31P	12:00N	12:15P	12:42P	a 12:55P	1:17P	1:44P	12:05P	12:22P	12:52P	12:15P	12:33P	12:56P	1:00P	1:12P	1:41P
a 2:10	2:34	2:56	1:10P	1:29	2:00	a 1:55	2:17	2:44	1:05	1:22	1:52	1:45	2:03	2:28	2:30	2:42	3:11
a 3:15	3:39	4:02	a 2:20	2:39	3:13	2:55	3:14	3:41	a 2:05	2:22	2:55	3:15	3:33	3:58	4:00	4:12	4:41
3:55	4:14	4:41	a 3:00	3:19	3:53	3:55	4:13	4:34	a 3:05	3:22	3:55	4:45	5:03	5:28	5:30	5:42	6:11
4:25	4:44	5:11	3:30	3:49	4:20	4:50	5:07	5:28	4:05	4:20	4:45	6:15	6:32	6:54	7:00	7:12	7:41
4:50	5:09	5:36	4:00	4:19	4:50	5:50	6:07	6:28	5:05	5:20	5:45	7:45	8:02	8:24	8:30	8:42	9:11
5:25	5:44	6:06	4:30	4:49	5:21	6:50	7:06	7:23	6:05	6:17	6:38	9:15	9:32	9:54	10:00	10:12	10:41
5:55	6:13	6:33	5:00	5:18	5:48	7:40	7:56	8:13	7:05	7:17	7:38	10:45	11:02	11:24	11:30	11:42	12:11A
6:22	6:40	7:00	5:30	5:48	6:16	8:40	8:56	9:13	8:05	8:17	8:38	12:15A	12:32A	12:54A			
6:52	7:10	7:26	6:00	6:17	6:44	9:40	9:56	10:13	9:05	9:17	9:38						
7:17	7:34	7:50	6:30	6:47	7:14	10:40	10:56	11:13	10:05	10:17	10:38						
7:47	8:04	8:20	7:01	7:14	7:39	11:40	11:56	12:13A	11:05	11:17	11:38						
8:42	8:59	9:15	8:01	8:14	8:39												
9:42	9:59	10:15	9:01	9:14	9:39												
10:42	10:59	11:15	10:01	10:14	10:39												
11:42	11:59	12:15A	11:01	11:14	11:39												

a - Services Linwood Housing area.



ALL BUSES ARE ACCESSIBLE TO PERSONS WITH DISABILITIES.

**Route 230**  
**Montello Commuter Rail Station -**  
**Quincy Center Sta.**  
**via Braintree Station & Holbrook**

**FARES**

PAYING WITH...	1-BUS TRIP	2-BUS TRIP	BUS + SUBWAY TRIP
CharlieCard	\$1.25	\$1.25	\$1.70
CharlieTicket	\$1.50	\$1.50	\$3.50
Cash onboard	\$1.50	\$3.00	\$3.50
Student CharlieCard*	60¢	60¢	85¢
Senior/TAP CharlieCard**	40¢	40¢	60¢

Children 11 and under ride free when accompanied by an adult.  
Blind Access CharlieCard customers ride free. If accompanied by sighted guide, guide also rides free.

VALID PASSES: Local Bus Pass (\$40/mo.); LinkPass (\$59/mo.); Student Pass\* (\$20/mo.); Senior/TAP Pass\*\* (\$20/mo.); and express bus, zoned, interzoned, and boat passes.

\* Available to students through participating middle schools and high schools.  
\*\* Available to Medicare cardholders, seniors 65+ and persons with disabilities.

**Spring 2012 Holidays**

April 16: See Saturday    May 28: See Sunday

# T Route 236

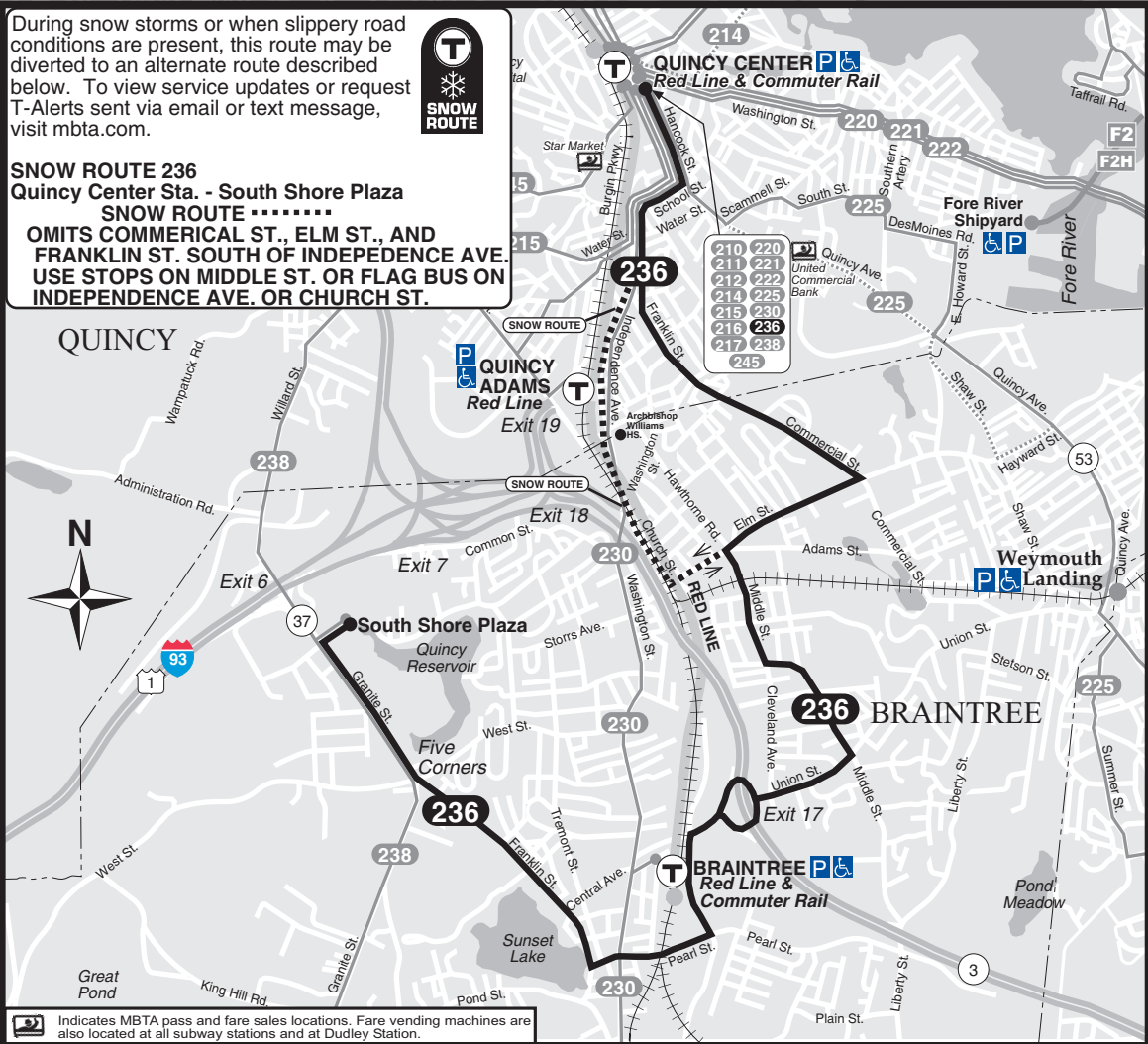
South Shore Plaza - Quincy Center Station - via East Braintree and Braintree Station

During snow storms or when slippery road conditions are present, this route may be diverted to an alternate route described below. To view service updates or request T-Alerts sent via email or text message, visit mbta.com.

**SNOW ROUTE**

**SNOW ROUTE 236**  
 Quincy Center Sta. - South Shore Plaza  
**SNOW ROUTE** .....

**OMITS COMMERCIAL ST., ELM ST., AND FRANKLIN ST. SOUTH OF INDEPENDENCE AVE. USE STOPS ON MIDDLE ST. OR FLAG BUS ON INDEPENDENCE AVE. OR CHURCH ST.**



# 236

SPRING March 24, 2012 - June 29, 2012

## South Shore Plaza - Quincy Center Station

Serving: East Braintree, Braintree Station, South Braintree Square, Five Corners, Pearl & Ivory Plazas and connections to the Red Line and Commuter Rail



Arrive times are approximate, subject to traffic.

**Customer Service/Travel Info 617-222-3200**  
**Toll Free.....1-800-392-6100**  
**Hearing Impaired (TTY).....617-222-5146**

For more schedule or travel information, visit:  
[www.mbta.com](http://www.mbta.com)

**236**

**WEEKDAY**

INBOUND			OUTBOUND		
Leave So. Shore Plaza	Lv/Arrive Braintree Station	Arrive Quincy Ctr. Sta.	Leave Quincy Ctr. Sta.	Arrive Braintree Station	Arrive So. Shore Plaza
.....	7:10A	7:33A	n 6:40A	6:59A	.....
.....	8:20	8:43	n 7:55	8:14	.....
8:45A	8:52	9:13	8:10	8:25	8:38A
9:15	9:23	9:45	8:40	8:55	9:07
10:15	10:23	10:45	9:40	9:56	10:08
11:15	11:23	11:45	10:40	10:56	11:08
			11:40	11:56	<b>12:08P</b>
<b>12:15P</b>	<b>12:23P</b>	<b>12:45P</b>	<b>12:40P</b>	<b>12:56P</b>	<b>1:08P</b>
1:15	1:23	1:45	1:40	1:56	2:08
2:15	2:23	2:45	2:40	2:56	3:10
3:15	3:23	3:46	3:40	3:56	4:11
4:20	4:28	4:51	4:45	5:01	5:16
5:25	5:33	5:56	5:10	5:26	5:41
5:50	5:58	6:20	5:40	5:56	6:10
6:20	6:27	6:49	6:45	7:00	7:13
7:25	7:32	7:54	7:40	7:55	8:08
8:20	8:27	8:49			

**236**

**SATURDAY**

INBOUND			OUTBOUND		
Leave So. Shore Plaza	Lv/Arrive Braintree Station	Arrive Quincy Ctr. Sta.	Leave Quincy Ctr. Sta.	Arrive Braintree Station	Arrive So. Shore Plaza
.....	7:30A	7:53A	n 7:00A	7:23A	.....
.....	8:30	8:53	n 8:00	8:23	.....
9:35A	9:43	10:05	9:00	9:16	9:30A
10:45	10:53	11:15	10:10	10:26	10:40
11:55	<b>12:03P</b>	<b>12:25P</b>	11:20	11:36	11:50
<b>1:05P</b>	<b>1:13P</b>	<b>1:35P</b>	<b>12:30P</b>	<b>12:46P</b>	<b>1:00P</b>
2:15	2:23	2:45	1:40	1:56	2:10
3:25	3:33	3:56	2:50	3:06	3:21
4:35	4:43	5:06	4:00	4:16	4:31
5:45	5:53	6:16	5:10	5:26	5:41
6:55	7:02	7:24	6:20	6:35	6:49
8:05	8:12	8:34	7:30	7:45	7:59
9:15	9:22	9:44	8:40	8:55	9:09
10:25	10:32	10:54	9:50	10:05	10:19

**236**

**SUNDAY**

INBOUND			OUTBOUND		
Leave So. Shore Plaza	Arrive Braintree Station	Arrive Quincy Ctr. Sta.	Leave Quincy Ctr. Sta.	Arrive Braintree Station	Arrive So. Shore Plaza
10:35A	10:41A	11:02A	10:05A	10:19A	10:32A
11:35	11:41	<b>12:02P</b>	11:05	11:19	11:32
<b>12:35P</b>	<b>12:41P</b>	<b>1:02P</b>	<b>12:05P</b>	<b>12:19P</b>	<b>12:32P</b>
1:35	1:41	2:02	1:05	1:19	1:32
2:35	2:41	3:02	2:05	2:19	2:32
3:35	3:41	4:02	3:05	3:19	3:32
4:35	4:41	5:02	4:05	4:19	4:32
5:35	5:41	6:02	5:05	5:19	5:32
6:35	6:41	7:02	6:05	6:19	6:32
7:35	7:41	8:02	7:05	7:19	7:32

n - NO service to South Shore Plaza.



ALL BUSES ARE ACCESSIBLE TO PERSONS WITH DISABILITIES.

**Route 236**  
**South Shore Plaza - Quincy Ctr. Sta.**  
**via E. Braintree & Braintree Station**

**FARES**

PAYING WITH...	1-BUS TRIP	2-BUS TRIP	BUS + SUBWAY TRIP
CharlieCard	<b>\$1.25</b>	\$1.25	\$1.70
CharlieTicket	\$1.50	\$1.50	\$3.50
Cash onboard	\$1.50	\$3.00	\$3.50
Student CharlieCard*	60¢	60¢	85¢
Senior/TAP CharlieCard**	40¢	40¢	60¢

Children 11 and under ride free when accompanied by an adult.  
 Blind Access CharlieCard customers ride free. If accompanied by sighted guide, guide also rides free.

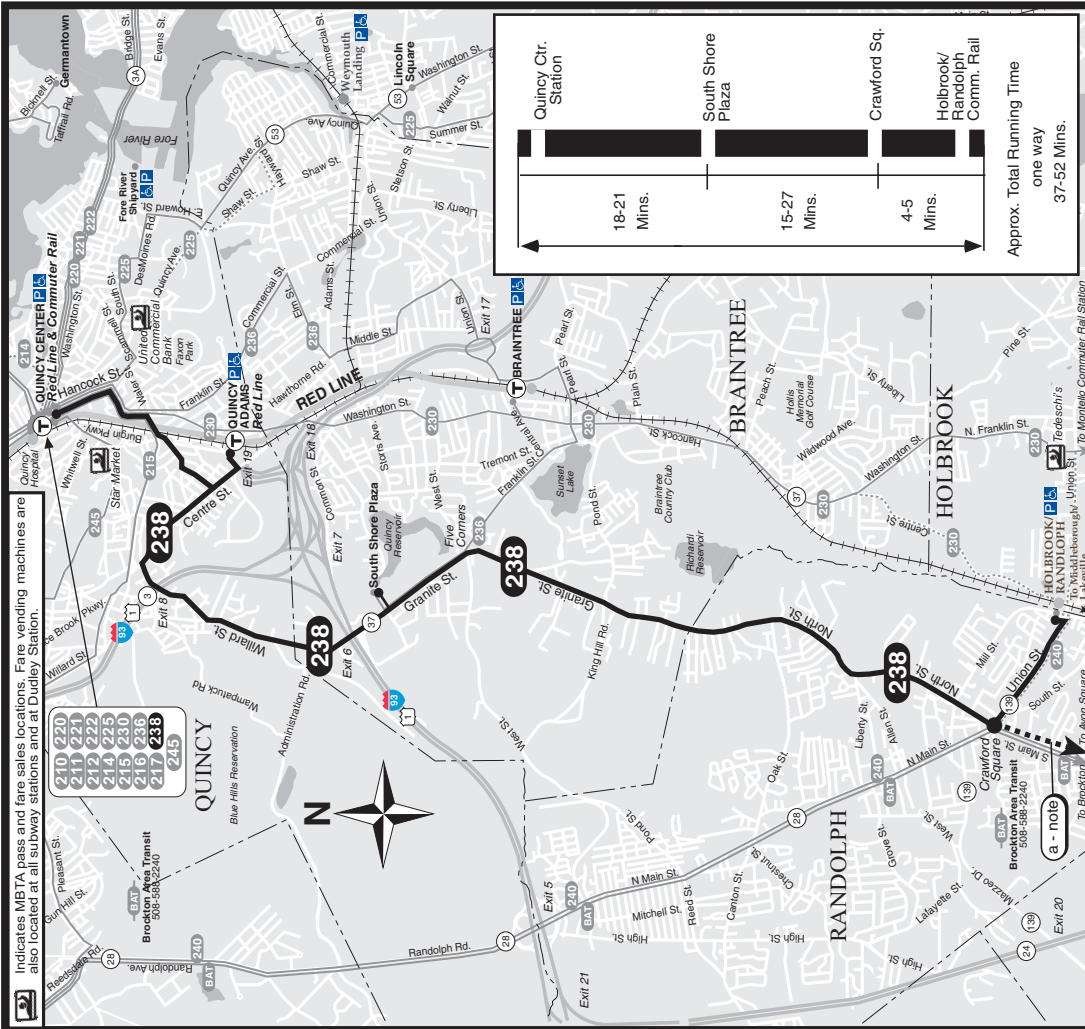
VALID PASSES: Local Bus Pass (\$40/mo.); LinkPass (\$59/mo.); Student Pass\* (\$20/mo.); Senior/TAP Pass\*\* (\$20/mo.); and express bus, zoned, interzoned, and boat passes.

\* Available to students through participating middle schools and high schools.  
 \*\* Available to Medicare cardholders, seniors 65+ and persons with disabilities.

**Spring 2012 Holidays**

April 16: See Saturday    May 28: See Sunday

**T** **Route 238**  
**Holbrook/Randolph Commuter Rail Station - Quincy Center Station via Crawford Square**



# 238

SPRING March 24, 2012 - June 29, 2012

## Holbrook/Randolph Commuter Rail Station - Quincy Center Station via Crawford Square

Serving: Quincy Adams Station, South Shore Plaza, Milton Hospital and connections to the Red Line & Mattapan High Speed Line



Arrive times are approximate, subject to traffic.

**Customer Service/Travel Info 617-222-3200**  
**Toll Free.....1-800-392-6100**  
**Hearing Impaired (TTY).....617-222-5146**

For more schedule or travel information, visit:  
[www.mbta.com](http://www.mbta.com)



Massachusetts Bay Transportation Authority

**massDOT**  
 Massachusetts Department of Transportation

**238**

**WEEKDAY**

INBOUND				OUTBOUND			
Leave Hob./Rand. Commuter Rail Sta.	Lv/Arrive Crawford Square	Arrive So.Shore Plaza	Arrive Quincy Ctr. Sta.	Leave Quincy Ctr. Sta.	Arrive So.Shore Plaza	Arrive Crawford Square	Arrive Hob./Rand. Commuter Rail Sta.
5:45A	5:47A	5:59A	6:25A	a 5:17A	5:35A	m 5:50A	.....
6:30	6:32	6:44	7:13	6:10	6:33	6:47	m 6:55A
.....	.....	s 7:10	7:23	6:30	6:53	7:07	m 7:15
7:00	7:02	7:14	7:47	6:55	7:21	7:35	m 7:43
7:30	7:32	7:44	8:17	7:25	7:52	8:06	m 8:14
8:00	8:02	8:14	8:47	7:55	8:22	8:36	8:44
8:30	8:32	8:44	9:17	8:25	8:52	9:06	m 9:14
8:50	8:52	9:04	9:37	9:25	9:52	10:06	m 10:14
9:35	9:37	9:49	10:16	10:25	10:52	11:06	m 11:14
10:40	10:42	10:54	11:23	11:30	11:57	<b>12:11P</b>	<b>m12:19P</b>
11:40	11:42	11:54	<b>12:23P</b>				
<b>12:40P</b>	<b>12:42P</b>	<b>12:54P</b>	<b>1:23P</b>	<b>12:30P</b>	<b>12:57P</b>	<b>1:11P</b>	<b>m 1:19P</b>
1:40	1:42	1:55	2:27	1:30	1:57	2:16	m 2:24
2:46	2:48	3:01	3:33	2:35	3:03	3:22	m 3:30
3:50	3:52	4:05	4:37	3:15	3:43	m 4:05	.....
4:40	4:42	4:55	5:27	3:40	4:08	4:27	4:35
5:35	5:37	5:50	6:20	4:10	4:38	4:57	m 5:05
6:10	6:12	6:23	6:51	4:45	5:13	5:32	m 5:40
6:37	6:39	6:50	7:14	5:15	5:43	6:02	6:09
7:16	7:18	7:29	7:53	5:45	6:13	6:29	6:36
.....	8:00	8:10	8:35	6:20	6:45	7:01	7:08
<b>8:57</b>	<b>8:59</b>	<b>9:10</b>	<b>9:34</b>	6:45	7:09	7:26	.....
.....	10:00	10:10	10:35	7:15	7:35	7:52	.....
.....	11:00	11:10	11:35	8:15	8:34	8:49	8:56
				9:20	9:40	9:57	.....
				10:20	10:40	10:57	.....

a - To Avon Square.  
 m - Bus returns to Ashmont Sta. as Rt.240 Inbound.  
 s - Leaves from West & Willard Sts. at 7:10AM.  
 No service to Quincy Adams Station and does NOT run during school vacation.

**238**

**SATURDAY**

INBOUND			OUTBOUND		
Leave Crawford Square	Arrive So.Shore Plaza	Arrive Quincy Ctr. Sta.	Leave Quincy Ctr. Sta.	Arrive So.Shore Plaza	Arrive Crawford Square
7:27A	7:36A	7:57A	5:15A	5:31A	m 5:44A
8:27	8:36	8:57	6:10	6:26	m 6:39
9:27	9:36	10:05	7:10	7:30	m 7:45
10:27	10:36	11:05	8:10	8:30	m 8:45
11:27	11:36	<b>12:05P</b>	9:10	9:30	m 9:45
			10:10	10:34	m 10:50
			11:10	11:34	m 11:50
<b>12:27P</b>	<b>12:36P</b>	<b>1:05P</b>	<b>12:10P</b>	<b>12:34P</b>	<b>m 12:50P</b>
1:27	1:36	2:05	1:10	1:34	m 1:50
2:30	2:39	3:08	2:15	2:41	3:05
3:30	3:39	4:08	2:45	3:11	m 3:35
4:30	4:39	5:08	3:15	3:41	4:03
5:27	5:35	6:02	4:15	4:34	m 4:47
6:27	6:35	7:02	5:15	5:34	m 5:47
7:27	7:35	8:01	6:20	6:39	6:52
8:00	8:08	8:29	7:20	7:39	7:52
9:00	9:08	9:29	8:20	8:39	8:52
10:00	10:08	10:29	9:20	9:39	9:52
11:00	11:08	11:29	10:20	10:39	10:52

**FARE NOTE**  
 Travel on Route 240 requires a separate fare or valid transfer.

 ALL BUSES ARE ACCESSIBLE TO PERSONS WITH DISABILITIES.

**Route 238  
 Holbrook/Randolph Commuter Rail  
 Station - Quincy Center Station  
 via Crawford Sq.**

**238**

**SUNDAY**

INBOUND				OUTBOUND			
Leave Avon Square	Lv/Arrive Crawford Square	Arrive So.Shore Plaza	Arrive Quincy Ctr. Sta.	Leave Quincy Ctr. Sta.	Arrive So.Shore Plaza	Arrive Crawford Square	Arrive Avon Square
.....	8:00A	8:07A	8:29A	6:30A	.....	m 6:56A	.....
.....	9:15	9:22	9:44	7:30	7:43A	7:54	m 8:00A
.....	10:30	10:37	10:59	8:45	8:58	9:12	m 9:18
.....	11:45	11:52	<b>12:14P</b>	10:00	10:13	10:27	m 10:33
				11:15	11:28	11:42	m 11:49
<b>1:00P</b>	<b>1:07P</b>	<b>1:29P</b>	<b>12:30P</b>	<b>12:43P</b>	<b>12:57P</b>	<b>m 1:04P</b>	
.....	2:15	2:22	2:44	1:45	2:01	m 2:19	.....
<b>3:30P</b>	<b>3:33</b>	<b>3:44</b>	<b>4:07</b>	<b>3:00</b>	<b>3:16</b>	m <b>3:34</b>	.....
4:45	4:48	4:59	5:22	4:15	4:31	m 4:49	.....
6:00	6:03	6:14	6:37	5:30	5:46	m 6:04	.....
7:15	7:18	7:28	7:47	6:45	7:01	m 7:19	.....
8:30	8:33	8:43	9:02	8:00	8:13	m 8:27	.....
9:45	9:48	9:58	10:17	9:20	9:33	m 9:47	.....
11:00	11:03	11:13	11:32	10:40	10:53	m 11:07	.....

**SUNDAY NOTE**  
 No Sunday service to Quincy Adams Sta.

**FARES**

PAYING WITH...	1-BUS TRIP	2-BUS TRIP	BUS + SUBWAY TRIP
CharlieCard	<b>\$1.25</b>	\$1.25	\$1.70
CharlieTicket	\$1.50	\$1.50	\$3.50
Cash onboard	\$1.50	\$3.00	\$3.50
Student CharlieCard*	60¢	60¢	85¢
Senior/TAP CharlieCard**	40¢	40¢	60¢

Children 11 and under ride free when accompanied by an adult.  
 Blind Access CharlieCard customers ride free. If accompanied by sighted guide, guide also rides free.

**VALID PASSES:** Local Bus Pass (\$40/mo.); LinkPass (\$59/mo.); Student Pass\* (\$20/mo.); Senior/TAP Pass\*\* (\$20/mo.); and express bus, zoned, interzoned, and boat passes.

\* Available to students through participating middle schools and high schools.  
 \*\* Available to Medicare cardholders, seniors 65+ and persons with disabilities.

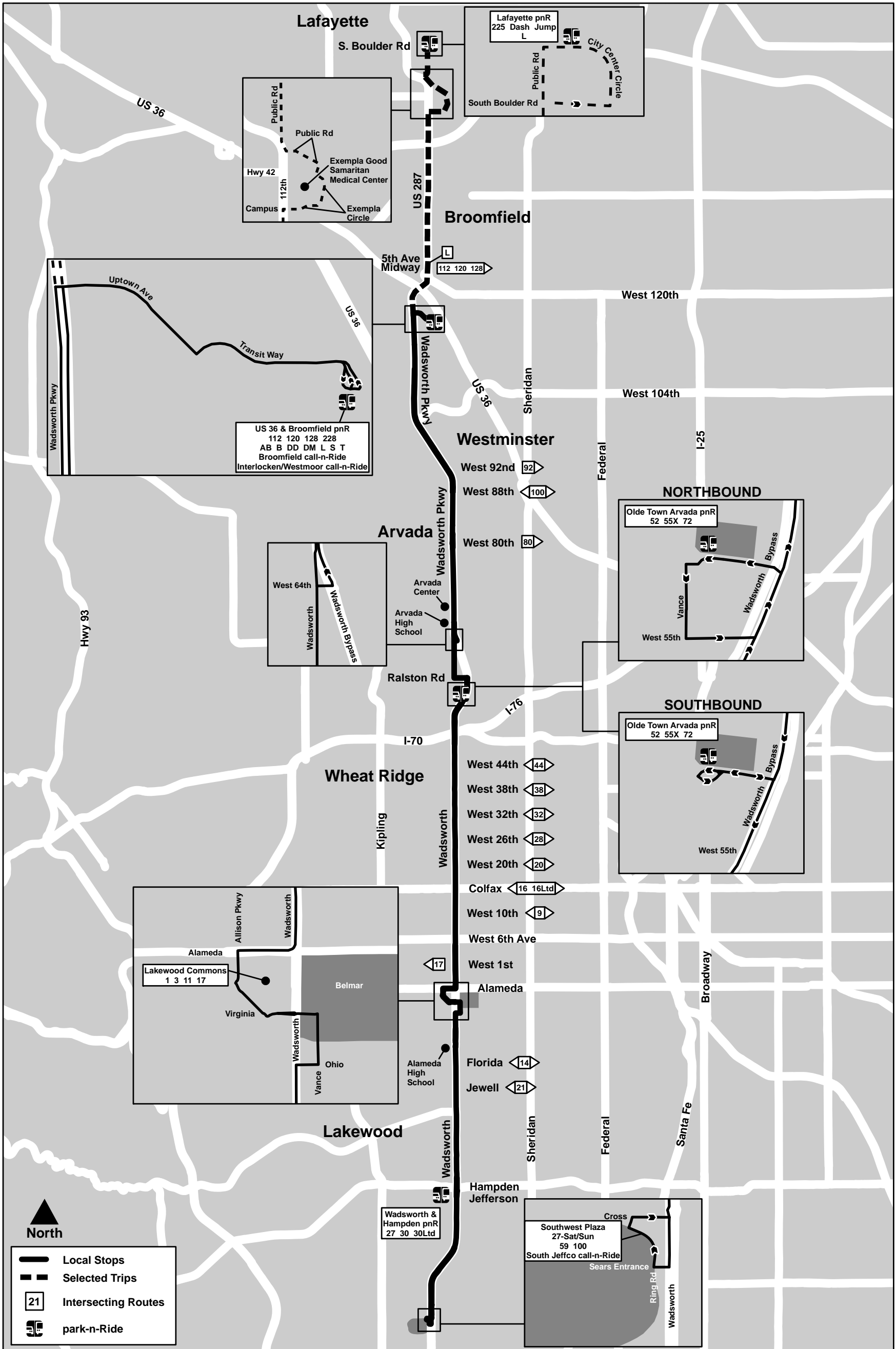
**Spring 2012 Holidays**  
 April 16: See Saturday    May 28: See Sunday



## **BROOMFIELD**

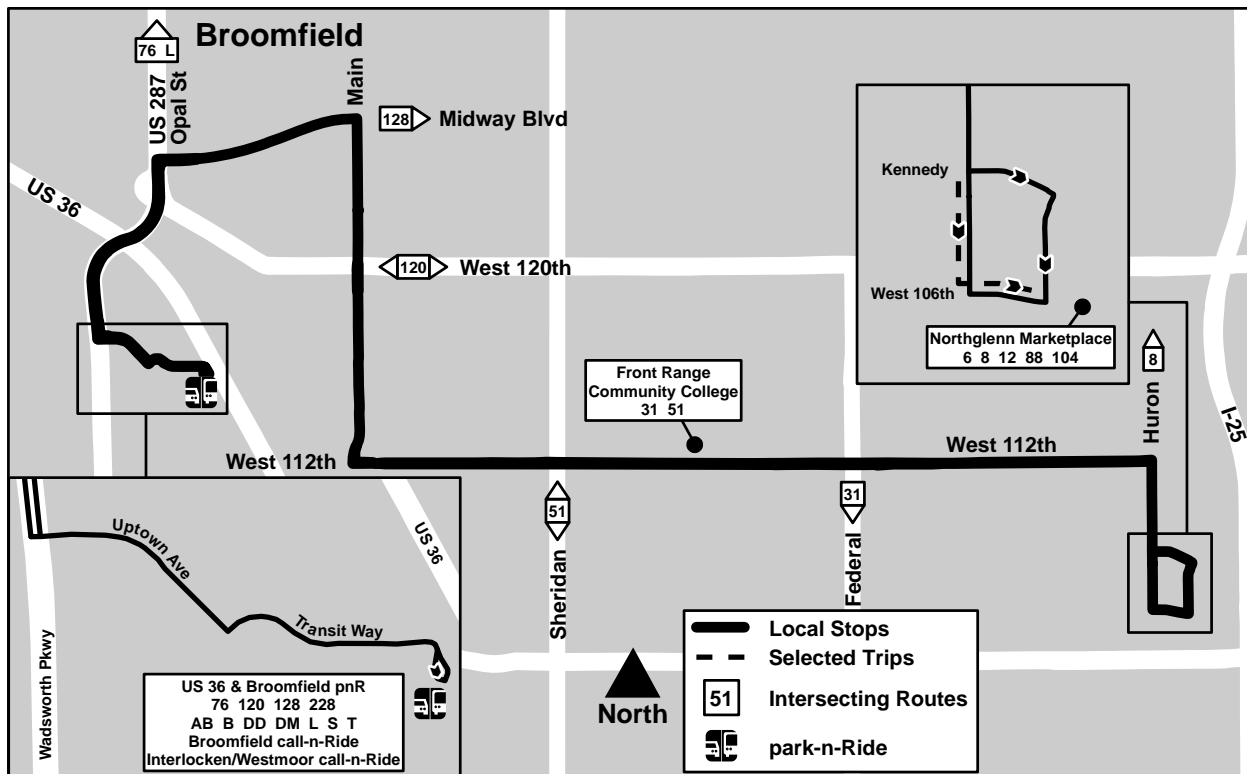
# Route 76 Wadsworth Crosstown

Effective: 22 January 2012  
Map Revised: 22 January 2012



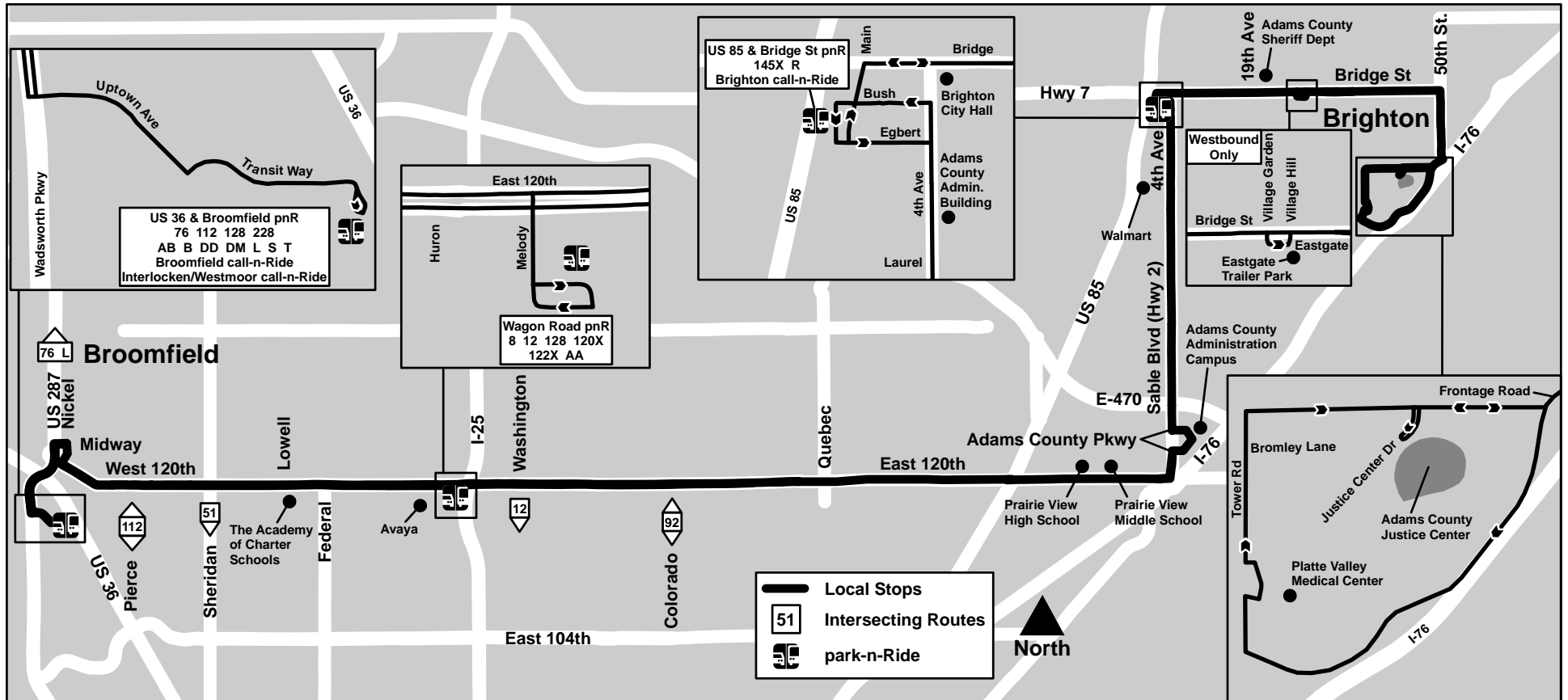
# Route 112 112th Avenue Crosstown

Effective: 22 January 2012  
 Map Revised: 22 January 2012



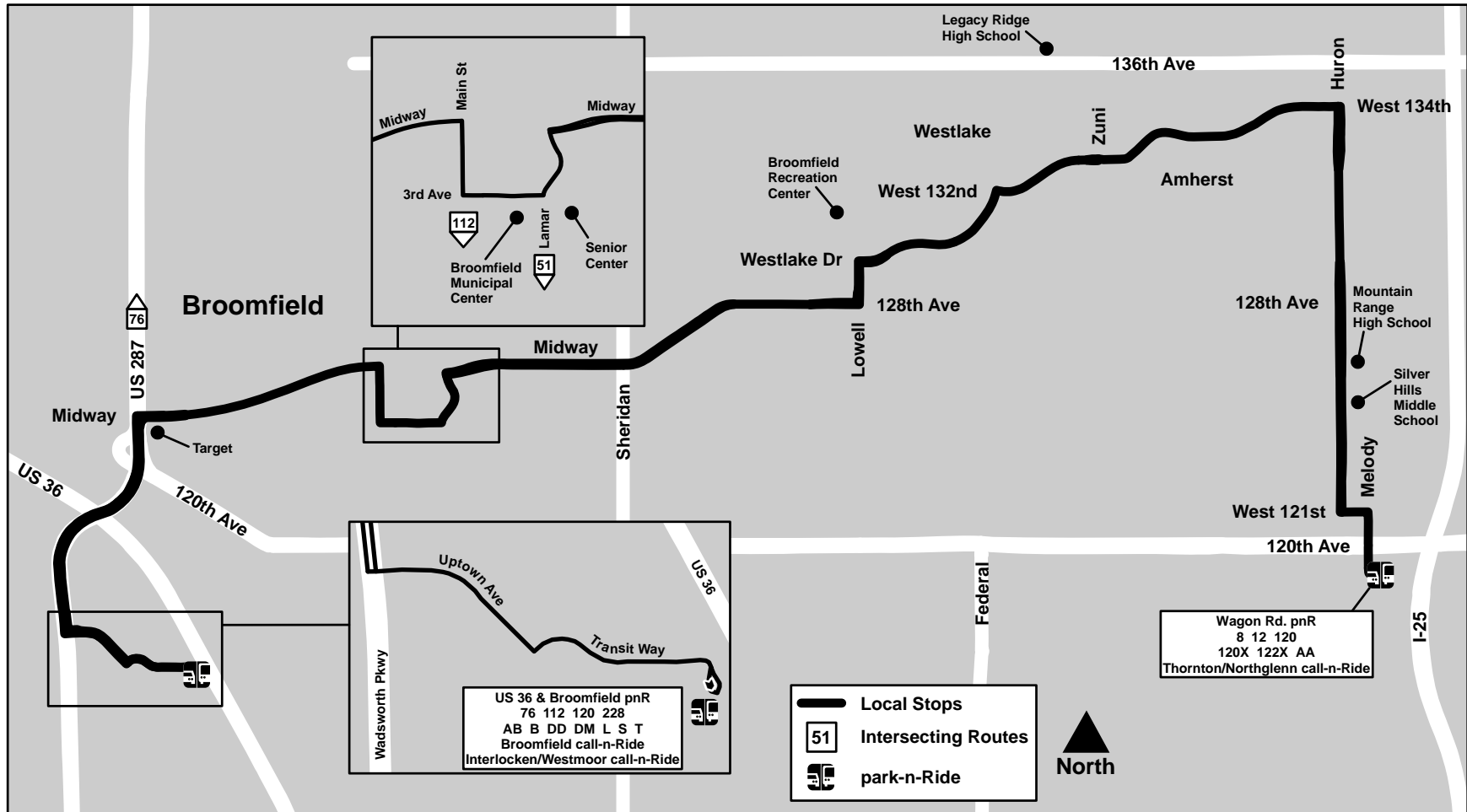
# Route 120 120th Avenue/Brighton

Effective: 22 January 2012  
Map Revised: 22 January 2012



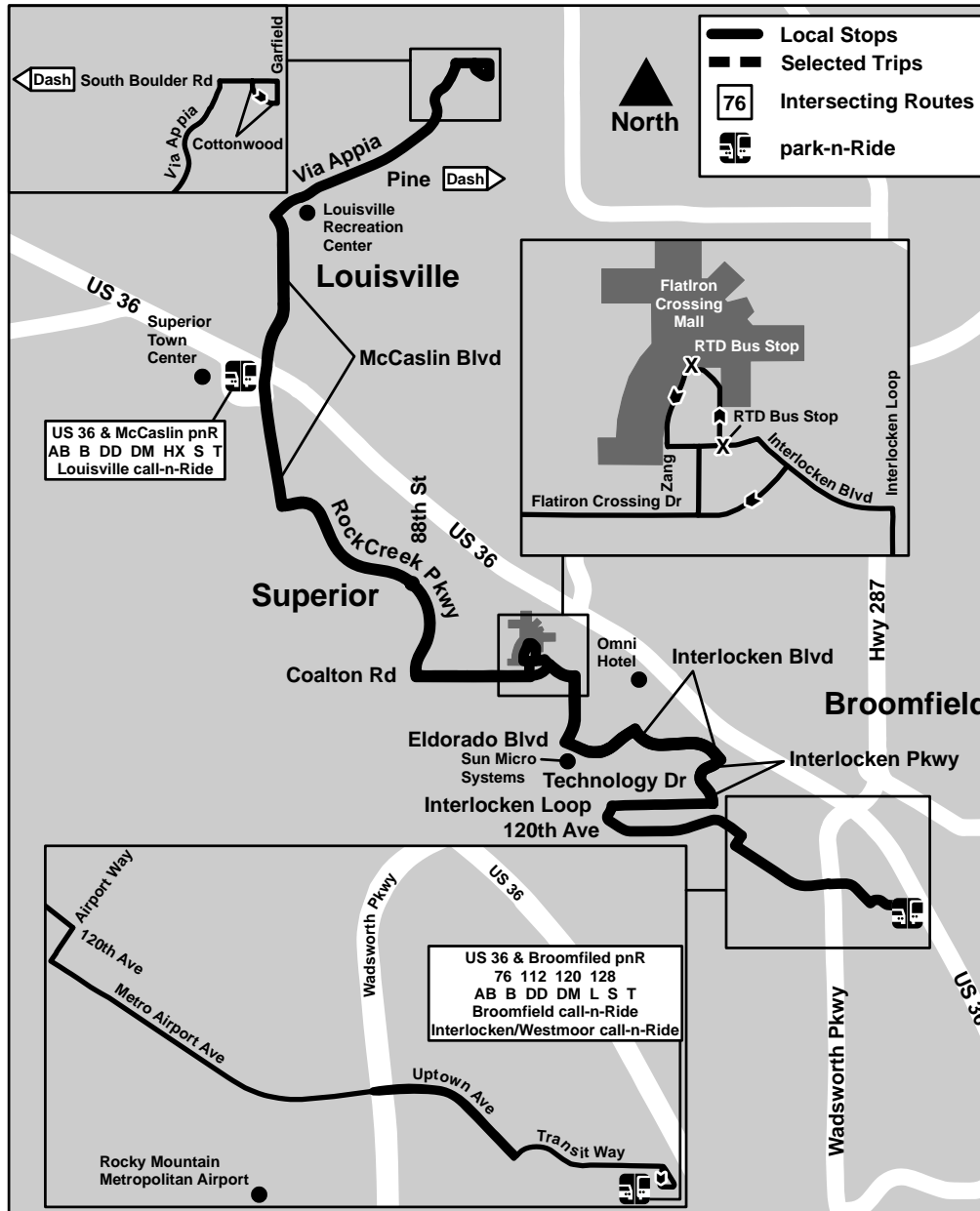
# Route 128 Broomfield/Wagon Rd

Effective: 22 January 2012  
Map Revised: 22 January 2012



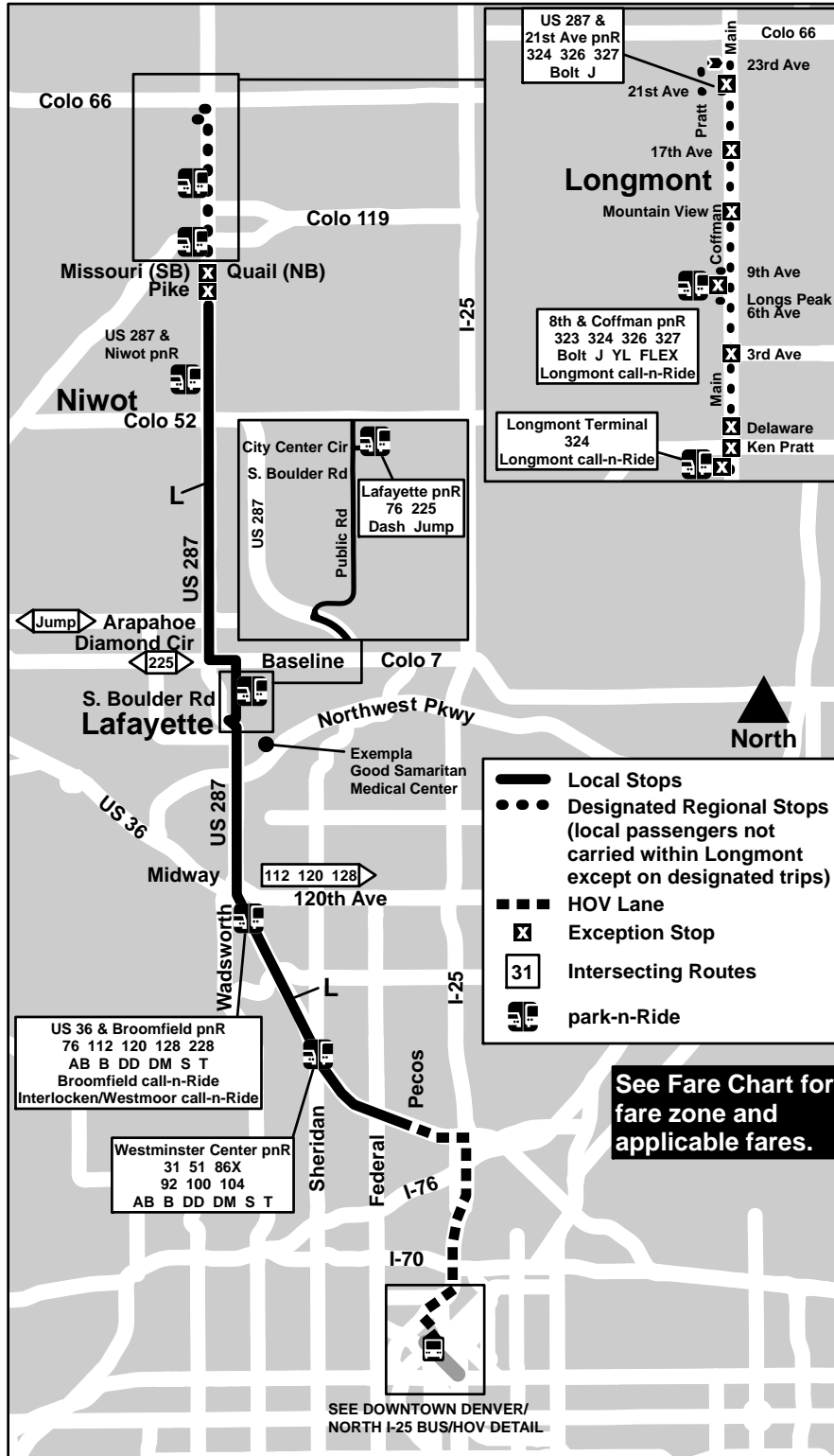
# Route 228 Louisville/Broomfield

Effective: 22 January 2012  
Map Revised: 22 January 2012



# Route L Longmont/Denver

Effective: 22 January 2012  
Map Revised: 22 January 2012



## Route L/LNX/LSX/LX: Longmont / Denver

South Bound / Weekday

Effective as of January 22, 2012

via route	8th & Coffman pnR Gate C (Lv)	23rd Ave - Main St	Main St - 23rd Ave (Horizon Park)	8th & Coffman pnR Gate C (Lv)	Longmont Terminal (815 South Main St)	US 287 & Niwot Rd park-n- Ride	US 287 - Diamond Cir (Walmart)	Lafayette park-n- Ride (S Public Rd - City Center Cir)	US 287 - Midway Blvd	US 36 & Broomfield PnR Gate K	Westminste r Center park-n- Ride (W 88th Ave - Sheridan Blvd)	Chestnut Pl - 17th Ave (Light Rail Transfer)	Market Street Station (Market St - 16th St Mall)
L	--	--	--	455A(g)	504A	509A	520A	526A	540A	545A	552A	--	607A
LSX	--	515A(g)	516A	523A	532A	538A	--	--	--	--	--	--	624A
L	--	524A(g)	525A	532A	541A	547A	558A	605A	621A	627A	634A	--	649A
L	--	556A(g)	557A	604A	613A	619A	628A	635A	650A	656A	703A	--	718A
LNX	547A(g)	559A	--	--	--	--	--	--	--	--	--	--	648A
LSX	--	559A(g)	600A	607A	616A	622A	--	--	--	--	--	--	708A
LSX	--	610A(g)	611A	618A	627A	633A	--	--	--	--	--	--	719A
L	--	624A	625A	632A	641A	647A	659A	707A	723A	730A	738A	--	755A
LSX	--	627A	628A	635A	644A	650A	--	--	--	--	--	--	736A
LNX	627A	639A	--	--	--	--	--	--	--	--	--	--	728A
L	--	640A	641A	648A	657A	703A	716A	727A	743A	749A	756A	--	811A
LX	--	641A	642A	649A	658A	704A	--	--	--	726A	--	--	750A
LSX	--	642A	643A	650A	659A	705A	--	--	--	--	--	--	754A
LSX	--	--	--	718A	727A	733A	--	--	--	--	--	--	822A
LSX	--	--	--	748A	757A	803A	--	--	--	--	--	--	852A
L	--	850A	851A	858A	907A	913A	922A	929A	943A	949A	956A	--	1011A
L	--	1028A	1029A	1036A	1045A	1051A	1100A	1107A	1121A	1127A	1134A	1146A	1151A
L	--	1228P	1229P	1236P	1245P	1251P	100P	107P	121P	127P	134P	146P	151P
L	--	138P	139P	146P	155P	201P	210P	218P	232P	239P	247P	301P	306P
L	--	249P	250P	257P	306P	312P	321P	329P	343P	350P	358P	412P	417P
L	--	329P	330P	337P	346P	352P	401P	409P	423P	430P	438P	452P	457P
L	--	452P	453P	500P	509P	515P	524P	532P	546P	553P	601P	615P	620P
L	--	552P	553P	600P	609P	615P	624P	631P	645P	651P	658P	710P	715P
L	--	652P(g)	653P	700P	709P	715P	724P	731P	745P	751P	758P	810P	815P

(g) Provides local service within Longmont. At all other times, please use Longmont local route 324. Local fare applies to passengers riding within Longmont.

(LSX) Branch LSX: via Hwy 52 & I-25, Exception Stops

(LX) Branch LX: via Highway 287 & US 36, Exception Stops



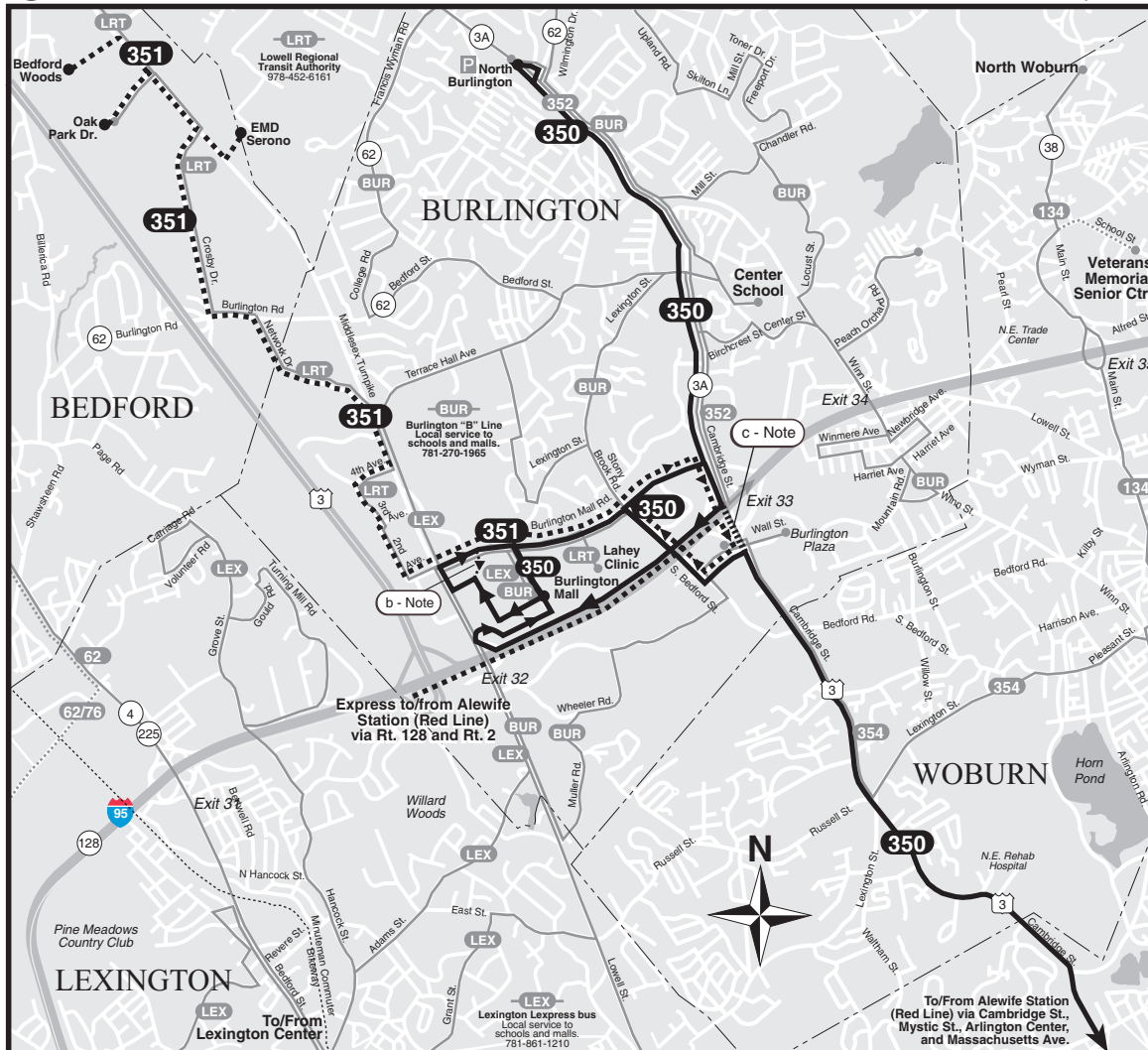
(\*1) Exception stops: 23rd/Main, Main/23rd, Main/17th, Main/Mountain View, Coffman/8th, Main/6th, Main/3rd, Main/Delaware, Main/Grand, Longmont Terminal, Main/Missouri, Hwy 287/Pike

(LNX) Branch LNX: via Hwy 66 & I-25, Exception Stops

## **BURLINGTON (MBTA)**

**T** Route 350 North Burlington - Alewife Station via Burlington Mall

**T** Route 351 EMD Serono/Bedford Woods - Alewife Station via Rte. 128 Express



# 350 351

SPRING March 24, 2012 - June 29, 2012

**North Burlington - Alewife Sta.**      **EMD Serono/Bedford Woods - Alewife Sta.**

Serving: Burlington Mall, Oak Park, Lahey Clinic, Crosby Corp. Park, Northwest Park and connections to the Red Line



Arrive times are approximate, subject to traffic.

**Customer Service/Travel Info 617-222-3200**  
**Toll Free.....1-800-392-6100**  
**Hearing Impaired (TTY).....617-222-5146**

For more schedule or travel information, visit:  
[www.mbta.com](http://www.mbta.com)

**T** Massachusetts Bay Transportation Authority **massDOT**  
 Massachusetts Department of Transportation

### 350 & 351

### WEEKDAY

INBOUND							OUTBOUND					
Leave Bedford Woods	Leave Chestnut & Cambridge	Arrive Burlington Mall	Lv/Woburn/ Burl. Line	Arrive Arlington Center	Arrive Alewife Station	Leave Alewife Station	Lv/Arrive Arlington Center	Arrive Woburn/ Burl. Line	Arrive Burlington Mall	Arrive Chestnut & Cambridge	Arrive EMD Serono	
.....	.....	.....	a 6:13A	6:26A	6:41A	6:15A	.....	.....	.....	.....	6:59A	
.....	c 6:36A	.....	6:45	7:01	7:18	b 6:20	6:26A	6:40A	.....	7:07A	.....	
.....	sc 6:52	.....	7:01	7:17	.....	b 6:42	6:48	7:02	.....	7:29	.....	
.....	c 6:58	.....	7:08	7:26	7:43	6:45	.....	.....	.....	7:30	.....	
.....	c 7:15	.....	7:25	7:43	8:00	b 7:04	7:10	7:24	.....	7:51	.....	
.....	c 7:35	.....	7:45	8:03	8:20	7:15	.....	.....	.....	8:05	.....	
.....	c 7:55	.....	8:05	8:23	8:40	b 7:26	7:32	7:46	.....	8:13	.....	
.....	8:20	8:30A	8:39	8:52	9:08	7:45	.....	.....	.....	8:35	.....	
.....	8:50	9:00	9:09	9:22	9:38	7:50	7:57	8:12	8:21A	8:45	.....	
.....	9:20	9:30	9:39	9:52	10:04	8:15	8:22	8:37	8:46	9:10	.....	
.....	10:20	10:30	10:40	10:54	11:04	8:25	.....	.....	.....	9:15	.....	
.....	11:20	11:30	11:40	11:54	12:05P	8:50	.....	.....	.....	9:40	.....	
.....	12:20P	12:31P	12:42P	12:56P	1:07P	8:50	8:57	9:12	9:22	.....	.....	
.....	1:20	1:31	1:42	1:56	2:09	9:20	9:27	9:42	9:51	10:14	.....	
.....	2:20	2:31	2:43	2:58	3:11	10:20	10:26	10:39	10:48	11:10	.....	
.....	3:10P	.....	.....	.....	3:55	11:20	11:26	11:39	11:48	12:12P	.....	
.....	3:20	3:31	3:43	3:58	4:11	12:20P	12:26P	12:40P	12:49P	1:13P	.....	
.....	3:40	.....	.....	.....	4:29	1:20	1:26	1:40	1:49	2:13	.....	
.....	3:45	3:56	4:08	4:23	4:36	.....	sc 2:25	2:39	.....	2:51	.....	
.....	4:10	.....	.....	.....	5:01	2:20	2:26	2:40	2:49	3:14	.....	
.....	4:20	4:31	4:43	4:58	5:10	.....	sc 2:55	3:09	.....	3:21	.....	
.....	4:45	.....	.....	.....	5:36	3:20	3:27	3:45	3:54	4:16	.....	
.....	5:00	5:12	5:26	5:43	5:55	4:00	4:07	4:25	4:34	4:56	.....	
.....	5:20	.....	.....	.....	6:10	4:20	4:27	4:45	4:54	5:16	.....	
.....	5:20	5:32	5:46	6:02	6:11	c 4:40	4:49	5:05	.....	5:23	.....	
.....	5:50	.....	.....	.....	6:36	c 5:00	5:09	5:25	.....	5:43	.....	
.....	5:40	5:52	6:04	6:18	6:27	c 5:20	5:29	5:45	.....	6:03	.....	
.....	6:00	6:11	6:21	6:35	6:44	c 5:40	5:49	6:05	.....	6:23	.....	
.....	6:20	.....	.....	.....	7:05	c 6:00	6:09	6:25	.....	6:43	.....	
.....	6:20	6:31	6:41	6:55	7:06	6:20	6:27	6:42	6:50	7:08	.....	
.....	6:40	6:51	7:01	7:13	7:24	6:45	6:52	7:07	7:15	7:33	.....	
.....	7:00	7:09	7:17	7:29	7:40	7:20	7:27	7:42	7:50	8:08	.....	
.....	7:20	7:29	7:37	7:49	8:00	8:20	8:25	8:37	8:44	9:03	.....	
.....	7:50	7:59	8:07	8:19	8:30	9:20	9:25	9:37	9:44	10:03	.....	
.....	8:20	8:29	8:37	8:49	9:00	c 10:20	10:25	10:36	.....	10:46	.....	
.....	9:20	9:29	9:37	9:49	10:00	Route 351 indicated by shaded areas						
.....	10:20	10:29	10:37	10:49	11:00							

#### ROUTE 350 FARES

PAYING WITH...	1-BUS TRIP	2-BUS TRIP	BUS + SUBWAY TRIP
CharlieCard	\$1.25	\$1.25	\$1.70
CharlieTicket	\$1.50	\$1.50	\$3.50
Cashonboard	\$1.50	\$3.00	\$3.50
Student CharlieCard*	60c	60c	85c
Senior/TAP CharlieCard**	40c	40c	60c

Children 11 and under ride free when accompanied by an adult.  
Blind Access CharlieCard customers ride free. If accompanied by sighted guide, guide also rides free.

**VALID PASSES:** Local Bus Pass (\$40/mo.); LinkPass (\$59/mo.); Student Pass\* (\$20/mo.); Senior/TAP Pass\*\* (\$20/mo.); and express bus, zoned, interzoned, and boat passes.

\* Available to students through participating middle schools and high schools.  
\*\* Available to Medicare cardholders, seniors 65+ and persons with disabilities.

#### ROUTE 351 FARES

PAYING WITH...	Local	INNER X-BUS TRIP	INNER X-BUS + LOCAL X-BUS TRIP	INNER X-BUS + SUBWAY TRIP
CharlieCard	\$1.25	\$2.80	\$2.80	\$2.80
CharlieTicket	\$1.50	\$3.50	\$5.00	\$5.50
Cashonboard	\$1.50	\$3.50	\$5.00	\$5.50
Student CharlieCard*	\$0.60	\$1.40	\$1.40	\$1.40
Senior/TAP CharlieCard**	\$0.40	\$1.40	\$1.40	\$1.40

Children 11 and under ride free when accompanied by an adult.  
Blind Access CharlieCard customers ride free. If accompanied by sighted guide, guide also rides free.

**VALID PASSES:** Inner Express Bus (\$89/mo.), Outer Express Bus (\$89/mo.), Commuter Boat Pass (\$198/mo.), and Commuter Rail Zone 1-9 passes.

\* Available to students through participating middle schools and high schools.  
\*\* Available to Medicare cardholders, seniors 65+ and persons with disabilities.

### 350

### SATURDAY

INBOUND			OUTBOUND		
Leave Chestnut & Cambridge	Arrive Burlington Mall	Arrive Alewife Station	Leave Alewife Station	Arrive Burlington Mall	Arrive Chestnut & Cambridge
c 7:10A	.....	7:37A	b 6:25A	.....	7:03A
c 7:50	.....	8:17	b 7:05	.....	7:43
8:30	8:38A	9:14	b 7:45	.....	8:23
9:30	9:38	10:14	8:30	8:56A	9:22
10:30	10:38	11:12	9:30	9:56	10:22
11:30	11:41	12:18P	10:30	10:56	11:22
			11:30	11:56	12:22P
12:30P	12:41P	1:18P	12:30P	12:56P	1:22P
1:30	1:41	2:18	1:30	1:56	2:22
2:30	2:41	3:19	2:30	2:56	3:22
3:30	3:40	4:24	3:30	3:56	4:22
4:30	4:40	5:22	4:30	4:56	5:22
5:30	5:39	6:15	5:30	5:56	6:22
6:30	6:39	7:15	6:30	6:56	7:15
7:20	7:29	8:05	7:20	7:44	8:02
8:10	8:19	8:55	8:10	8:34	8:52
9:00	9:09	9:45	9:00	9:24	9:42
9:50	9:59	10:35	c 9:50	.....	10:15
			c10:40	.....	11:05

### 350

### SUNDAY

INBOUND			OUTBOUND		
Leave Chestnut & Cambridge	Arrive Burlington Mall	Arrive Alewife Station	Leave Alewife Station	Arrive Burlington Mall	Arrive Chestnut & Cambridge
c 7:50A	.....	8:17A	7:05A	7:30A	7:46A
c 9:10	.....	9:37	8:20	8:45	9:01
c10:30	.....	10:57	9:40	10:05	10:21
			11:00	11:25	11:41
12:10P	12:20P	12:55P	12:10P	12:38P	12:58P
1:05	1:15	1:50	1:05	1:33	1:53
2:00	2:10	2:45	2:00	2:28	2:48
2:55	3:05	3:40	2:55	3:21	3:39
3:50	4:00	4:35	3:50	4:17	4:35
4:45	4:55	5:27	4:45	5:12	5:30
5:40	5:49	6:21	5:40	6:07	6:25
6:50	6:59	7:31	c 6:50	.....	7:20

### NO ROUTE 351 SERVICE ON WEEKENDS

### ROUTE 351 WEEKDAY SERVICE WILL RUN ON April 16, 2012 Patriot's Day

Spring 2012 Holidays:  
April 16: 350 - See Saturday  
351 - See Weekday  
May 28 - NO Service

Route 351 Alewife service operates via Berth 8

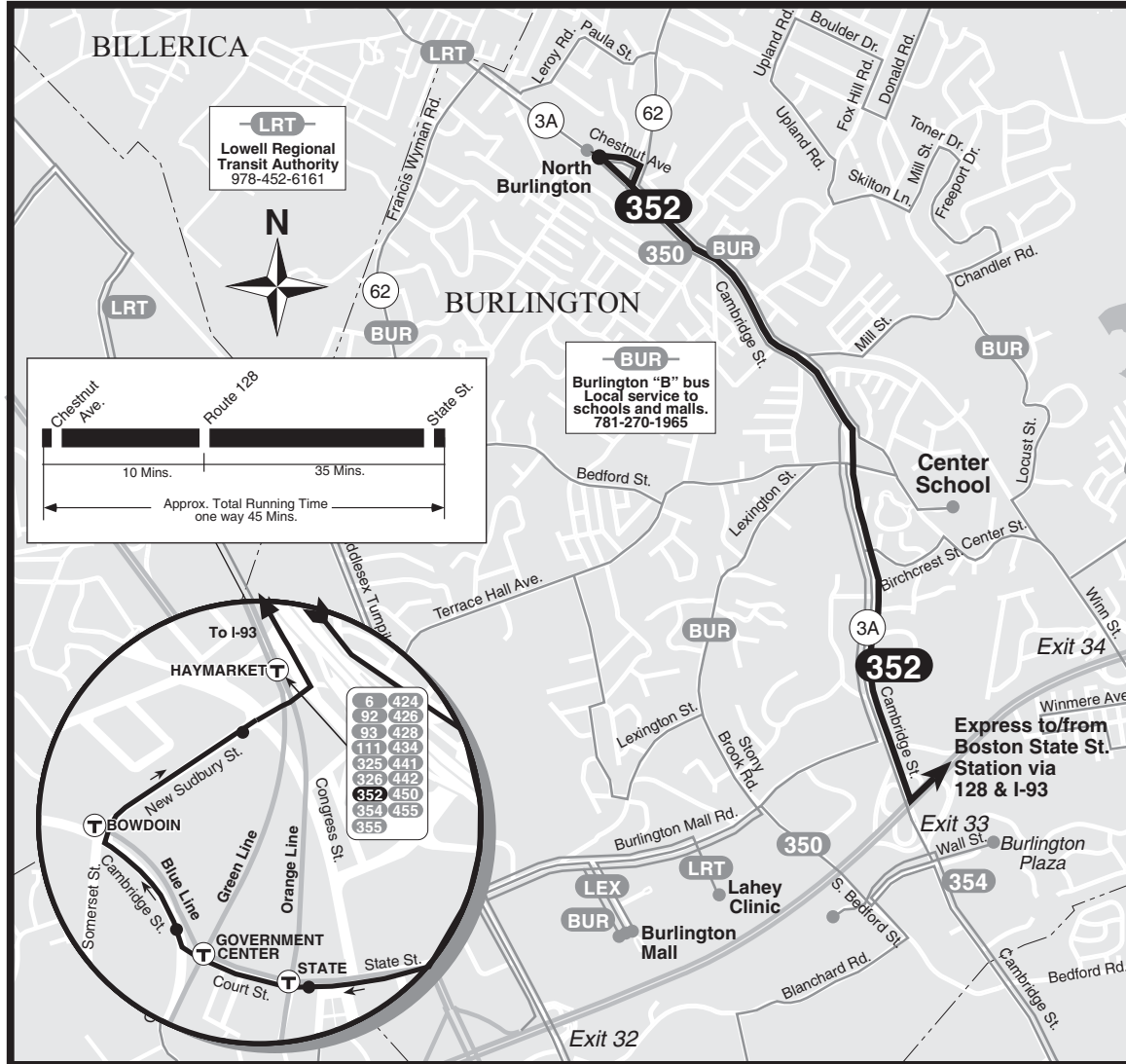
- a - Leaves from Van DeGraff Drive.
- b - Mall Road ONLY, bus does not enter Mall.
- c - Omits Mall Road.
- s - Does NOT run during school vacation.

ALL BUSES ARE ACCESSIBLE TO PERSONS WITH DISABILITIES.

### Route 350 North Burlington - Alewife Station via Burlington Mall

### Route 351 EMD Serono/ Bedford Woods - Alewife Station via Middlesex Tnpk.

**T** **Route 352 Burlington - Boston** via Route 128/I-95 & I-93



# 352

SPRING March 24, 2012 - June 29, 2012

## Burlington - Boston Express Bus via Route 128/95 & I-93

Serving: Government Center, Haymarket area, State Street Station and connections to the Green, Blue & Orange Lines



Arrive times are approximate, subject to traffic.

**Customer Service/Travel Info** 617-222-3200  
Toll Free.....1-800-392-6100  
Hearing Impaired (TTY).....617-222-5146

For more schedule or travel information, visit:  
[www.mbta.com](http://www.mbta.com)

**352**

**WEEKDAY**

INBOUND			OUTBOUND		
Leave Chestnut & Cambridge	Arrive Route 128	Arrive State Street	Leave State Street	Arrive Route 128	Arrive Chestnut & Cambridge
5:50A	5:56A	6:30A			
6:15	6:22	6:58			
6:38	6:45	7:20			
6:55	7:03	7:37			
7:15	7:24	7:58			
7:35	7:44	8:24			
8:00	8:08	8:48			
8:30	8:38	9:09			
9:02	9:09	9:33			
			<b>3:20P</b>	<b>3:45P</b>	<b>3:52P</b>
			<b>3:50</b>	<b>4:14</b>	<b>4:22</b>
			<b>4:15</b>	<b>4:41</b>	<b>4:50</b>
			<b>4:35</b>	<b>5:06</b>	<b>5:15</b>
			<b>4:55</b>	<b>5:26</b>	<b>5:35</b>
			<b>5:15</b>	<b>5:46</b>	<b>5:55</b>
			<b>5:35</b>	<b>6:06</b>	<b>6:12</b>
			<b>6:00</b>	<b>6:30</b>	<b>6:36</b>
			<b>b 6:15</b>	.....	<b>7:05</b>
			<b>b 6:31</b>	.....	<b>7:21</b>
			<b>b 6:50</b>	.....	<b>7:39</b>
			<b>b 7:18</b>	.....	<b>8:03</b>
			<b>b 7:45</b>	.....	<b>8:27</b>
			<b>b 8:15</b>	.....	<b>8:57</b>

b - Route 354 via Woburn Sq. and Lexington & Cambridge Sts.

**SERVICE NOTE**

Route 352 buses do not directly serve the Haymarket Busway. For Green Line & Orange Line connections at Haymarket Station, outbound buses will stop on New Sudbury St. at Congress St. Passengers on inbound service can make Orange Line connections at State Street Station.

**352**

**HOLIDAY**

INBOUND			OUTBOUND		
Leave Chestnut & Cambridge	Arrive Route 128	Arrive State Street	Leave State Street	Arrive Route 128	Arrive Chestnut & Cambridge
5:50A	6:00A	6:35A			
6:15	6:25	7:00			
6:38	6:48	7:23			
6:55	7:05	7:40			
7:15	7:25	8:00			
7:35	7:45	8:20			
8:00	8:10	8:45			
8:30	8:40	9:15			
9:02	9:12	9:47			
			<b>3:20P</b>	<b>3:55P</b>	<b>4:05P</b>
			<b>3:50</b>	<b>4:25</b>	<b>4:35</b>
			<b>4:15</b>	<b>4:50</b>	<b>5:00</b>
			<b>4:35</b>	<b>5:10</b>	<b>5:20</b>
			<b>4:55</b>	<b>5:30</b>	<b>5:40</b>
			<b>5:15</b>	<b>5:50</b>	<b>6:00</b>
			<b>5:35</b>	<b>6:10</b>	<b>6:20</b>
			<b>6:00</b>	<b>6:35</b>	<b>6:45</b>
			<b>b 6:15</b>	.....	<b>6:53</b>
			<b>b 6:31</b>	.....	<b>7:08</b>
			<b>b 6:50</b>	.....	<b>7:27</b>
			<b>b 7:18</b>	.....	<b>7:55</b>
			<b>b 7:45</b>	.....	<b>8:22</b>
			<b>b 8:15</b>	.....	<b>8:52</b>

b - Route 354 via Woburn Sq. and Lexington & Cambridge Sts.

**THIS HOLIDAY SCHEDULE WILL OPERATE ON  
April 16, 2012 Patriot's Day**

**Route 352  
Burlington (Chestnut Ave.) - Boston  
via Route 128 & I-93**

**NO SERVICE ON WEEKENDS**

**NOTE**

For information on connecting service with the LRTA Billerica/Burlington bus please call (978) 459-0164



ALL BUSES ARE ACCESSIBLE TO PERSONS WITH DISABILITIES.

**FARES**

PAYING WITH...	OUTER X-BUS TRIP	OUTER X-BUS + LOCAL BUS TRIP	OUTER X-BUS + SUBWAY TRIP
CharlieCard	<b>\$4.00</b>	\$4.00	\$4.00
CharlieTicket	<b>\$5.00</b>	\$6.50	\$7.00
Cash on board	<b>\$5.00</b>	\$6.50	\$7.00
Student CharlieCard*	<b>\$2.00</b>	\$2.00	\$2.00
Senior/TAP CharlieCard**	<b>\$2.00</b>	\$2.00	\$2.00

Children 11 and under ride free when accompanied by an adult. Blind Access CharlieCard customers ride free. If accompanied by sighted guide, guide also rides free.

VALID PASSES: Outer Express Bus Pass (\$129/mo.), Commuter Boat Pass (\$198/mo), and Commuter Rail Zone 1-8 passes.

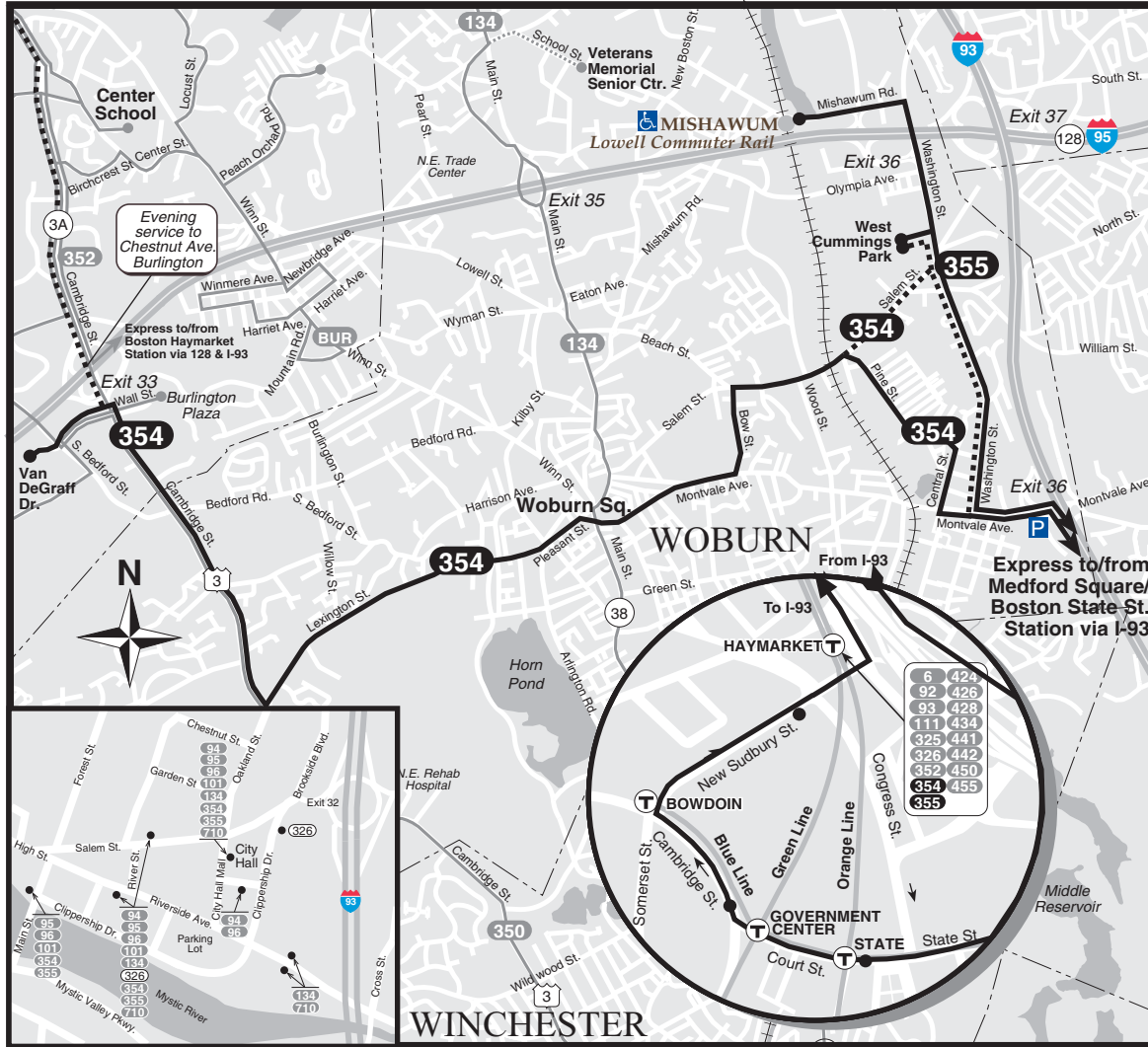
\* Available to students through participating middle schools and high schools.  
\*\* Available to Medicare cardholders, seniors 65+, and persons with disabilities.

**Spring 2012 Holidays**

April 16: See Holiday Schedule    May 28: NO Service

**T** Route 354 Woburn Express - Boston via I-93

**T** Route 355 Mishawum Station - Boston via I-93



# 354 355

SPRING March 24, 2012 - June 29, 2012

**Woburn Express - Boston**  
via I-93

**Mishawum Station - Boston**  
via I-93

Serving: Government Ctr., Haymarket area, Medford Square, Woburn Square, W. Cummings Park, Wayside Rd. and connections to the Green, Blue & Orange Lines



Arrive times are approximate, subject to traffic.

**Customer Service/Travel Info 617-222-3200**  
Toll Free.....1-800-392-6100  
Hearing Impaired (TTY).....617-222-5146

For more schedule or travel information, visit:  
[www.mbta.com](http://www.mbta.com)

**354**

**WEEKDAY**

INBOUND				OUTBOUND				
Leave Van DeGraff Drive	Arrive Woburn Square	Arrive 400 W Cummings	Arrive State Street	Leave State Street	Arrive 400 W Cummings	Arrive Woburn Square	Arrive Van DeGraff Drive	Arrive Chestnut Ave. Burlington
5:35A	5:42A	.....	6:15A	b 6:35A	7:00A	7:04A	7:21A	.....
5:55	6:03	.....	6:38	b 6:55	7:21	7:25	7:42	.....
6:10	6:20	.....	6:55	b 7:10	7:36	7:40	7:57	.....
6:25	6:35	.....	7:14	b 7:30	7:56	8:00	8:17	.....
6:40	6:50	.....	7:33	b 8:00	8:26	8:30	8:47	.....
7:00	7:11	.....	7:55	b 8:35	9:01	9:05	9:22	.....
7:25	7:36	.....	8:20	10:15	10:34	10:39	10:53	.....
7:45	7:56	.....	8:39	11:45	<b>12:04P</b>	<b>12:09P</b>	<b>12:23P</b>	.....
8:05	8:16	.....	8:56					
8:30	8:41	.....	9:20	<b>1:15P</b>	<b>1:36P</b>	<b>1:41P</b>	<b>2:00P</b>	.....
8:55	9:06	.....	9:45	<b>2:45</b>	<b>3:06</b>	<b>3:11</b>	<b>3:30</b>	.....
9:30	9:38	9:42A	10:11	<b>3:35</b>	.....	<b>4:07</b>	<b>4:25</b>	.....
11:00	11:08	11:12	11:41	<b>4:00</b>	.....	<b>4:32</b>	<b>4:50</b>	.....
				<b>4:25</b>	.....	<b>4:57</b>	<b>5:15</b>	.....
<b>12:30P</b>	<b>12:38P</b>	<b>12:42P</b>	<b>1:16P</b>	<b>4:45</b>	.....	<b>5:17</b>	<b>5:35</b>	.....
<b>2:00</b>	<b>2:08</b>	<b>2:12</b>	<b>2:41</b>	<b>5:05</b>	.....	<b>5:37</b>	<b>5:55</b>	.....
<b>b 3:30</b>	<b>3:40</b>	<b>3:42</b>	<b>4:17</b>	<b>5:25</b>	.....	<b>5:57</b>	<b>6:15</b>	.....
<b>b 4:30</b>	<b>4:43</b>	<b>4:45</b>	<b>5:21</b>	<b>5:40</b>	.....	<b>6:08</b>	<b>6:26</b>	.....
<b>b 4:55</b>	<b>5:08</b>	<b>5:10</b>	<b>5:46</b>	<b>5:56</b>	.....	<b>6:22</b>	<b>6:40</b>	.....
<b>b 5:20</b>	<b>5:33</b>	<b>5:35</b>	<b>6:09</b>	<b>6:15</b>	.....	<b>6:48</b>	.....	<b>7:05P</b>
<b>b 6:00</b>	<b>6:15</b>	<b>6:17</b>	<b>6:46</b>	<b>6:31</b>	.....	<b>7:04</b>	.....	<b>7:21</b>
				<b>6:50</b>	.....	<b>7:23</b>	.....	<b>7:39</b>
				<b>7:18</b>	.....	<b>7:46</b>	.....	<b>8:03</b>
				<b>7:45</b>	.....	<b>8:10</b>	.....	<b>8:27</b>
				<b>8:15</b>	.....	<b>8:40</b>	.....	<b>8:57</b>

**NO SERVICE ON WEEKENDS**

**SERVICE NOTE**

Route 354 buses do not directly serve the Haymarket Busway. For Green Line & Orange Line connections at Haymarket Station, outbound buses will stop on New Sudbury St. at Congress St. Passengers on inbound service can make Orange Line connections at State Street Station.

**Route 354**  
**Woburn or Burlington Express - Boston**  
**via Woburn Sq. & I-93**

**355**

**WEEKDAY**

INBOUND			OUTBOUND		
Leave Mishawum Station	Arrive Medford Square	Arrive State Street	Leave State Street	Arrive Medford Square	Arrive Mishawum Station
			6:15A	6:26A	6:44A
			7:05	7:15	7:33
<b>3:30P</b>	<b>3:50P</b>	<b>4:02P</b>			
<b>5:10</b>	<b>5:30</b>	<b>5:54</b>			

**ROUTE 355 WEEKDAY SERVICE**  
**WILL OPERATE ON**  
**April 16, 2012 Patriot's Day**

**NO SERVICE ON WEEKENDS**

 **ALL BUSES ARE ACCESSIBLE TO PERSONS WITH DISABILITIES.**

**Route 355**  
**Mishawum Station - Government Center**  
**via W. Cummings Park**

**354**

**HOLIDAY**

INBOUND			OUTBOUND				
Leave Van DeGraff Drive	Arrive Woburn Square	Arrive State Street	Leave State Street	Arrive Woburn Square	Arrive Van DeGraff Drive	Arrive Chestnut Ave. Burlington	
5:35A	5:45A	6:15A	ab 6:35A	7:10A	7:19A	.....	
5:55	6:05	6:35	ab 6:55	7:30	7:39	.....	
6:10	6:20	6:50	ab 7:10	7:45	7:54	.....	
6:25	6:35	7:05	ab 7:30	8:05	8:14	.....	
6:40	6:50	7:20	ab 8:00	8:35	8:44	.....	
7:00	7:10	7:40	<b>3:35P</b>	<b>4:01P</b>	<b>4:13P</b>	.....	
7:25	7:35	8:05	<b>4:00</b>	<b>4:26</b>	<b>4:38</b>	.....	
7:45	7:55	8:25	<b>4:25</b>	<b>4:51</b>	<b>5:03</b>	.....	
8:05	8:15	8:45	<b>4:45</b>	<b>5:11</b>	<b>5:23</b>	.....	
8:30	8:40	9:10	<b>5:05</b>	<b>5:31</b>	<b>5:43</b>	.....	
8:55	9:05	9:35	<b>5:25</b>	<b>5:51</b>	<b>6:03</b>	.....	
			<b>5:40</b>	<b>6:06</b>	<b>6:18</b>	.....	
			<b>5:56</b>	<b>6:22</b>	<b>6:34</b>	.....	
<b>ab 4:30P</b>	<b>4:42P</b>	<b>5:18P</b>	<b>6:15</b>	<b>6:38</b>	.....	<b>6:53P</b>	
<b>ab 4:55</b>	<b>5:07</b>	<b>5:43</b>	<b>6:31</b>	<b>6:53</b>	.....	<b>7:08</b>	
<b>ab 5:20</b>	<b>5:32</b>	<b>6:08</b>	<b>6:50</b>	<b>7:12</b>	.....	<b>7:27</b>	
<b>ab 6:00</b>	<b>6:12</b>	<b>6:47</b>	<b>7:18</b>	<b>7:40</b>	.....	<b>7:55</b>	
			<b>7:45</b>	<b>8:07</b>	.....	<b>8:22</b>	
			<b>8:15</b>	<b>8:37</b>	.....	<b>8:52</b>	

a - Via W. Cummings Park.  
 b - Via Medford Square.

**THIS ROUTE 354 HOLIDAY SERVICE**  
**WILL OPERATE ON**  
**April 16, 2012 Patriot's Day**

PAYING WITH...	FARES			
	LOCAL	OUTER X-BUS + LOCAL BUS TRIP	OUTER X-BUS + LOCAL BUS TRIP	OUTER X-BUS + SUBWAY TRIP
CharlieCard	\$1.25	<b>\$4.00</b>	\$4.00	\$4.00
CharlieTicket	\$1.50	<b>\$5.00</b>	\$6.50	\$7.00
Cashonboard	\$1.50	<b>\$5.00</b>	\$6.50	\$7.00
Student CharlieCard*	\$0.60	<b>\$2.00</b>	\$2.00	\$2.00
Senior/TAP CharlieCard**	\$0.40	<b>\$2.00</b>	\$2.00	\$2.00

Children 11 and under ride free when accompanied by an adult. Blind Access CharlieCard customers ride free. If accompanied by sighted guide, guide also rides free.

VALID PASSES: Outer Express Bus Pass (\$129/mo.), Commuter Boat Pass (\$198/mo.) and Commuter Rail Zone 1-8 passes.

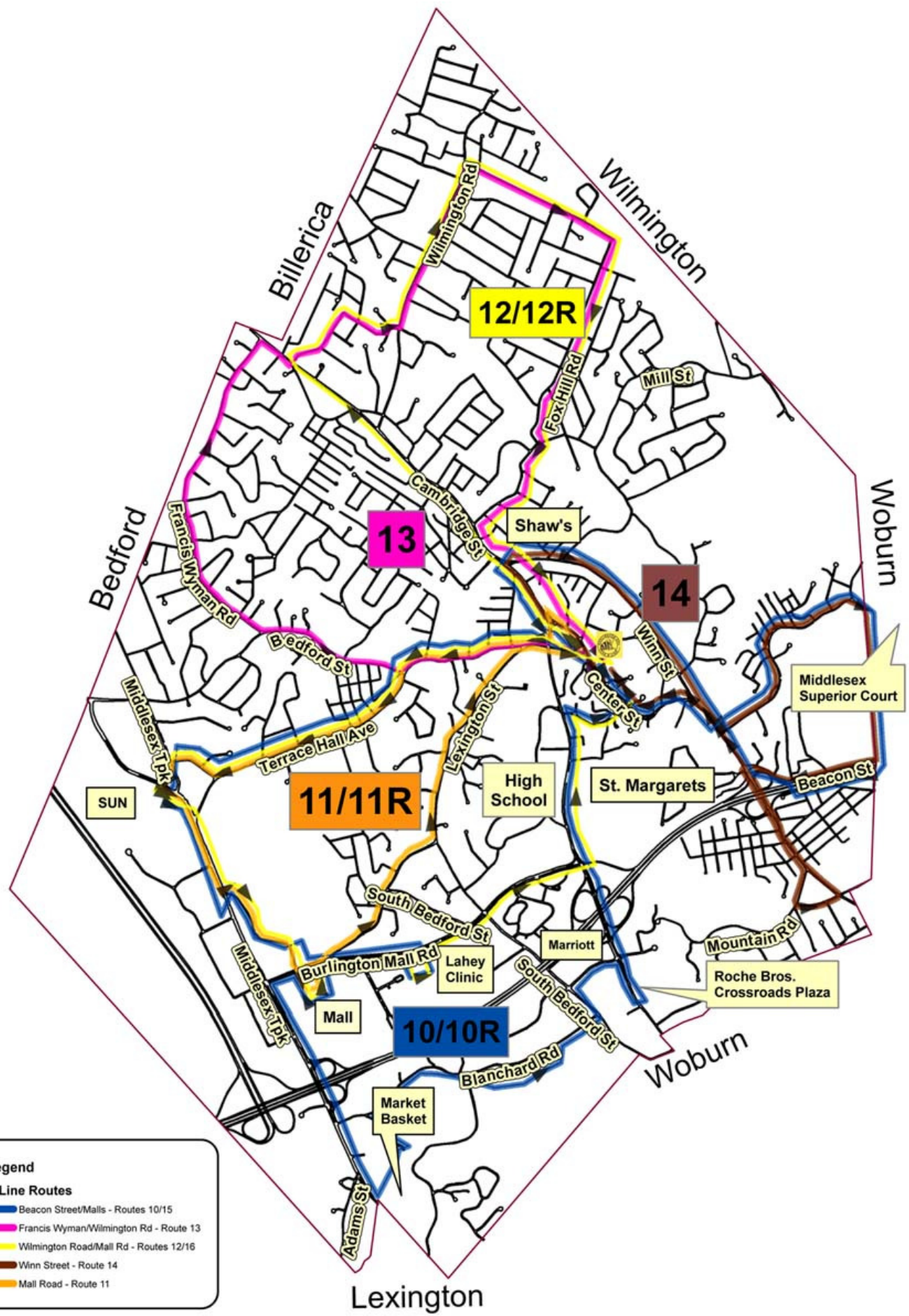
\* Available to students through participating middle schools and high schools.  
 \*\* Available to Medicare cardholders, seniors 65+, and persons with disabilities.

Local bus fare applies if your trip does not include I-93.

**Spring 2012 Holidays**  
 April 16: 354 See Holiday Note Above/355 See Weekday May 28: See Sunday



## **BURLINGTON (B-LINE)**



**Legend**

**B Line Routes**

- Beacon Street/Malls - Routes 10/15
- Francis Wyman/Wilmington Rd - Route 13
- Wilmington Road/Mall Rd - Routes 12/16
- Winn Street - Route 14
- Mall Road - Route 11

<b>Route 10</b> <b>Birchcrest - Peach Orchard - Beacon St - Shaw's</b>					<b>Route 10 A</b> <b>A Street - Mall - Lahey Clinic - Market Basket - Crossroads</b>								
Center School	Peach Orchard	Beacon	Shaw's	Center School	Center School	A Street	Burlington Mall	Lahey Clinic	Market Basket	Wheeler Blanchard	Cross-Roads	Birchcrest	Center School
7:30 AM	7:35	7:40	7:42	7:45	7:45 AM	7:50	7:55	8:00	8:08	8:10	8:12	8:15	8:25
8:30 AM	8:35	8:40	8:42	8:45	8:45 AM	8:50	8:55	9:00	9:08	9:10	9:12	9:15	9:25
10:00 AM	10:05	10:10	10:12	10:15	10:15 AM	10:20	10:25	10:30	10:38	10:40	10:42	10:45	10:55
11:30 AM	11:35	11:40	11:42	11:45	11:45 AM	11:50	11:55	12:00	12:08	12:10	12:12	12:15	12:25
1:30 PM	1:35	1:40	1:42	1:45	1:45 PM	1:50	1:55	2:00	2:08	2:10	2:12	2:15	2:25

<b>Route 10 Reversed</b> <b>Crossroads - Market Basket - Mall - Lahey Clinic - A Street</b>								<b>Route 10 A Reversed</b> <b>Shaw's - Peach Orchard - Beacon - Birchcrest</b>					
Center School	Cross-Roads	Blanchard Wheeler	Market Basket	Burlington Mall	Lahey Clinic	A Street	Center School	Center School	Shaw's	Peach Orchard	Beacon	Birchcrest	Center School
4:00 PM	4:05	4:10	4:11	4:22	4:25	4:30	4:35	4:35 PM	4:40	4:45	4:48	4:53	4:55
5:00 PM	5:05	5:10	5:11	5:22	5:25	5:30	5:35	5:35 PM	5:40	5:45	5:48	5:53	5:55

<b>Route 11</b> <b>A St - Burlington Mall - Lahey Clinic - Lexington St</b>						<b>Route 11 Reversed</b> <b>Lexington St - Lahey Clinic - Burlington Mall - A St</b>					
Center School	A St	Burlington Mall	Lahey Clinic	Lexington St	Center School	Center School	Lexington St	Lahey Clinic	Burlington Mall	A St	Center School
9:30 AM	9:35	9:40	9:45	9:50	10:00	11:30 AM	11:35	11:40	11:45	11:50	12:00
11:00 AM	11:05	11:10	11:15	11:20	11:30	3:00 PM	3:05	3:10	3:15	3:20	3:30
2:30 PM	2:35	2:40	2:45	2:50	3:00						
3:30 PM	3:35	3:40	3:45	3:50	4:00						

<b>Route 12</b> <b>Shaw's - Wilmington Rd - Skilton - Shaw's</b>								<b>Route 12 A</b> <b>Lexington St. - Lahey Clinic - Mall - A Street</b>					
Center School	Shaw's	Leroy Dr	Westwood St	Fox Hill	Skilton to CVS	Shaw's	Center School	Center School	Lexington St	Lahey Clinic	Burlington Mall	A St	Center School
8:00 AM	8:02	8:06	8:08	8:10	8:15	8:18	8:20	8:20 AM	8:25	8:30	8:35	8:45	8:55
9:00 AM	9:02	9:06	9:08	9:10	9:15	9:18	9:20	9:20 AM	9:25	9:30	9:35	9:45	9:55

<b>Route 12 Reversed</b> <b>A St - Burlington Mall - Lahey Clinic - Lexington St</b>						<b>Route 12 A Reversed</b> <b>Shaw's - Wilmington Rd - Skilton - Shaw's</b>					
Center School	A St	Burlington Mall	Lahey Clinic	Lexington St	Center School	Center School	Shaw's	Wilmington Rd	Fox Hill	Shaw's	Center School
4:30 PM	4:35	4:45	4:50	4:57	4:58	5:00 PM	5:05	5:10	5:15	5:20	5:30
5:30 PM	5:35	5:45	5:50	5:57	5:58	6:00 PM	6:05	6:10	6:15	6:20	6:30

**Route 13**  
**Francis Wyman - Wilmington Road - Skilton - Shaw's**

Center School	Francis Wyman	Leroy Dr	Wilmington Road	Skilton to CVS	Shaw's	Olympia Way	Center School
10:00 AM	10:05	10:08	10:10	10:15	10:18	10:20	10:25
11:00 AM	11:05	11:08	11:10	11:15	11:18	11:20	11:25
12:00 PM	12:05	12:08	12:10	12:15	12:18	12:20	12:25
2:00 PM	2:05	2:08	2:10	2:15	2:18	2:20	2:25
3:00 PM	3:05	3:08	3:10	3:15	3:18	3:20	3:25
4:00 PM	4:05	4:08	4:10	4:15	4:18	4:20	4:25

**Route 14**  
**Birchcrest - Peach Orchard - Beacon St - Wyman St - Shaw's**

Center School	Birch-crest	Peach Orchard	Beacon Street	Wyman Street	Shaw's	Olympia Way	Center School
10:30 AM	10:31	10:34	10:40	10:43	10:50	10:55	10:57
12:30 PM	12:31	12:34	12:40	12:43	12:50	12:55	12:57
2:30 PM	2:31	2:34	2:40	2:43	2:50	2:55	2:57
3:30 PM	3:31	3:34	3:40	3:43	3:50	3:55	3:57

**B-Line Information**


The B-Line operates Monday to Friday. The buses do not operate on weekends or holidays.

Bus Fares:

	Seniors (65) Students With ID's Special Needs	Adults
Cash Ride (exact change)	\$1.00	\$1.50
Transfers	\$0.50	\$0.50
<b>Six Month Pass</b> (July-Dec/Jan-June)	\$50.00	\$100.00
<b>Three Month Pass</b> (July-Sept) (Oct-Dec) (Jan-Mar) (Apr-June)	\$30.00	\$60.00

Pass Applications are available from the drivers.

REVISED 07/24/09



BLINE

## Bus Routes



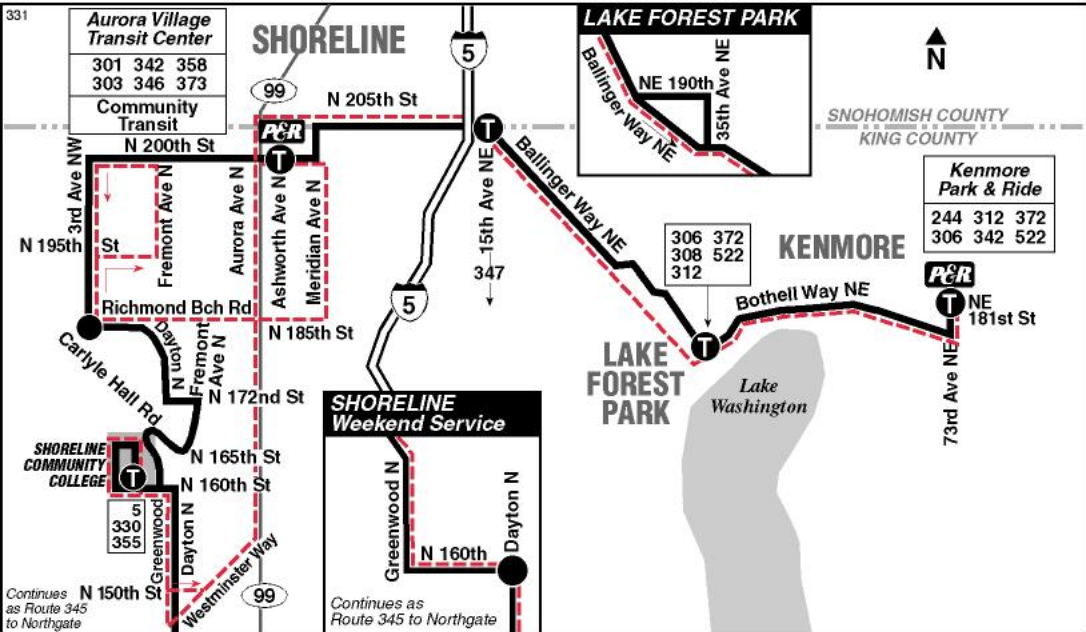
Effective July 23, 2009

- Rt. 10 Beacon Street—Malls  
(Blue Line)
- Rt. 11 Mall Road  
(Orange Line)
- Rt. 12 Wilmington Rd—Mall Rd  
(Yellow Line)
- Rt. 13 Francis Wyman Rd /  
Wilmington Rd  
(Pink Line)
- Rt. 14 Winn Street  
(Brown Line)
- Rt. 10R Malls/Beacon Street  
(Blue Line reversed)
- Rt. 11R Mall/Lahey  
(Orange Line reversed)
- Rt. 12R Mall Rd/WilmingtonRd  
(Yellow Line reversed)

Department of Public Works  
 25 Center Street  
 Burlington, MA 01803  
 (781)270-1965

<http://www.burlington.org/bline/bline.htm>

## **SHORELINE**



## MAP LEGEND

- Makes all regular stops.
  - SNOW route.
  - TIME POINT: Street intersection used for time schedule reference point listed at the top of time columns to estimate bus arrival and trip times.
  - TIME POINT/TRANSFER POINT combined.
  - PARK & RIDE: Designated free parking area with direct bus service to major commercial centers.
  - LANDMARK: A significant geographical reference point.
- ← -30  
43

# SHORELINE

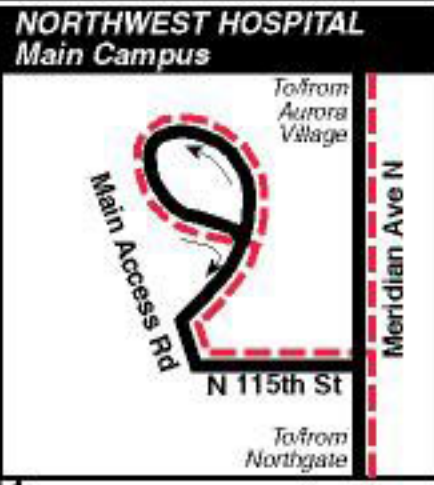


<b>Aurora Village Transit Center</b>		
301	342	373
303	346	
331	358	
<b>Community Transit</b>		



## MAP LEGEND

- Route 345. Makes all regular stops.
- Route 331. Makes all regular stops.
- SNOW route.
- TIME POINT: Street intersection used for time schedule reference point listed at the top of time columns to estimate bus arrival and trip times.
- TRANSFER POINT: Route intersection for transferring to the connecting route or routes indicated.
- TIME POINT/TRANSFER POINT combined.
- FARE ZONE: Additional fare required.
- PARK & RIDE: Designated free parking area with direct bus service to major commercial centers.
- LANDMARK: A significant geographical reference point.
- 3rd Ave bus stops.



<b>Northgate Transit Center</b>	
5	242
16	303
41	346
66	347
67	348
68	555
75	556

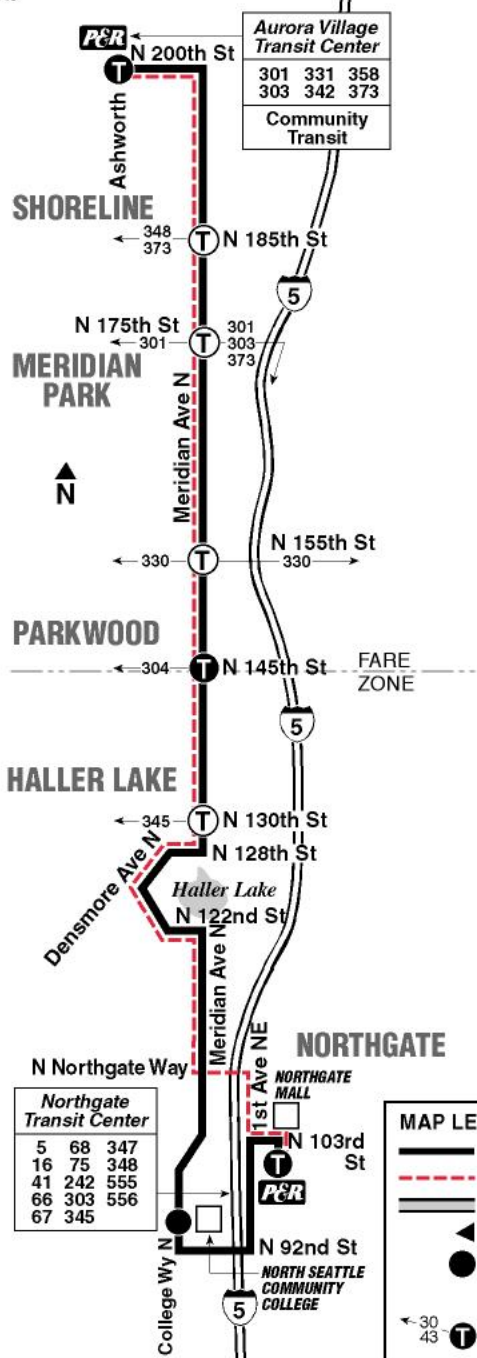


## DOWNTOWN SEATTLE – Route 41 When Tunnel is Open

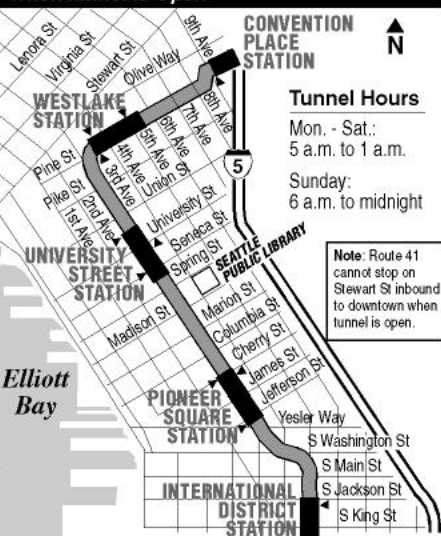
**CONVENTION PLACE STATION**

**Tunnel Hours**  
 Mon. - Sat.: 5 a.m. to 1 a.m.  
 Sunday: 6 a.m. to midnight

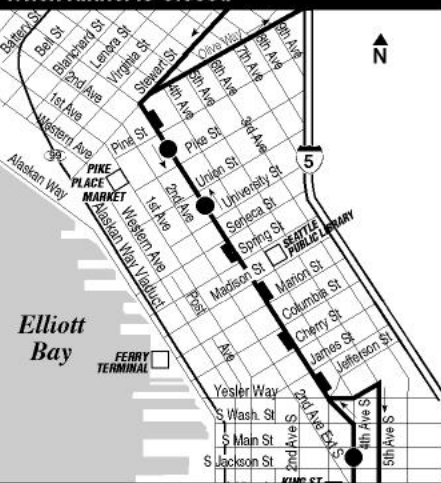




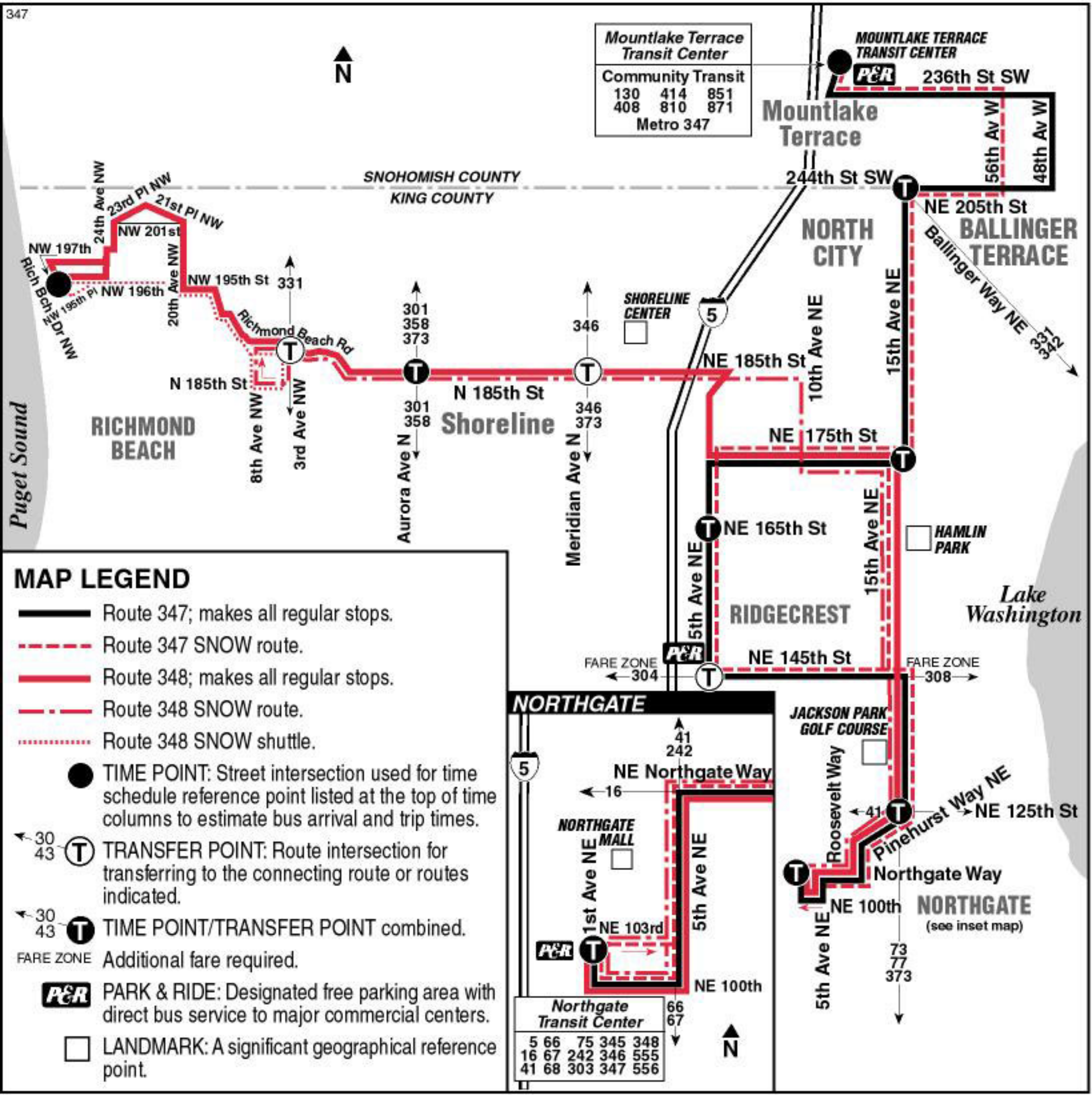
## DOWNTOWN SEATTLE – Route 41 When Tunnel is Open



## DOWNTOWN SEATTLE – Route 41 When Tunnel is Closed







Mountlake Terrace Transit Center			
Community Transit	130	414	851
	408	810	871
Metro 347			

MOUNTLAKE TERRACE TRANSIT CENTER		
P&R	236th St SW	
	56th Av W	48th Av W

### MAP LEGEND

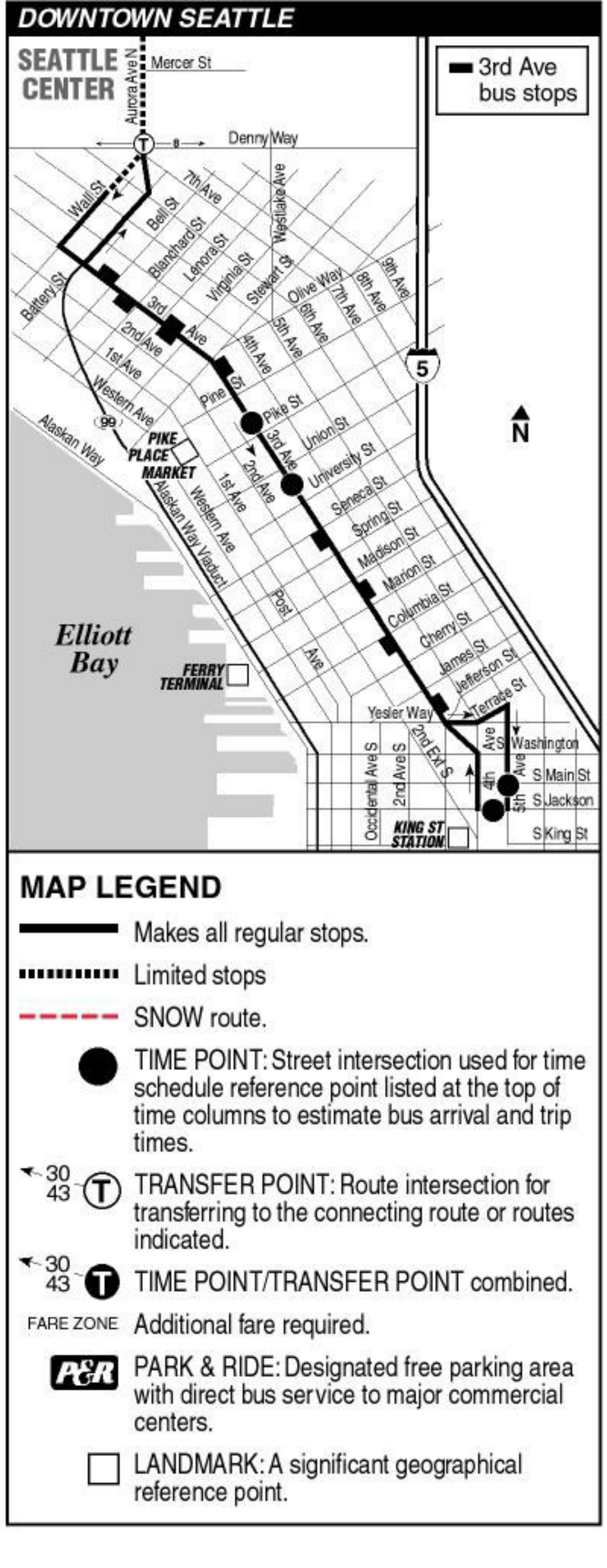
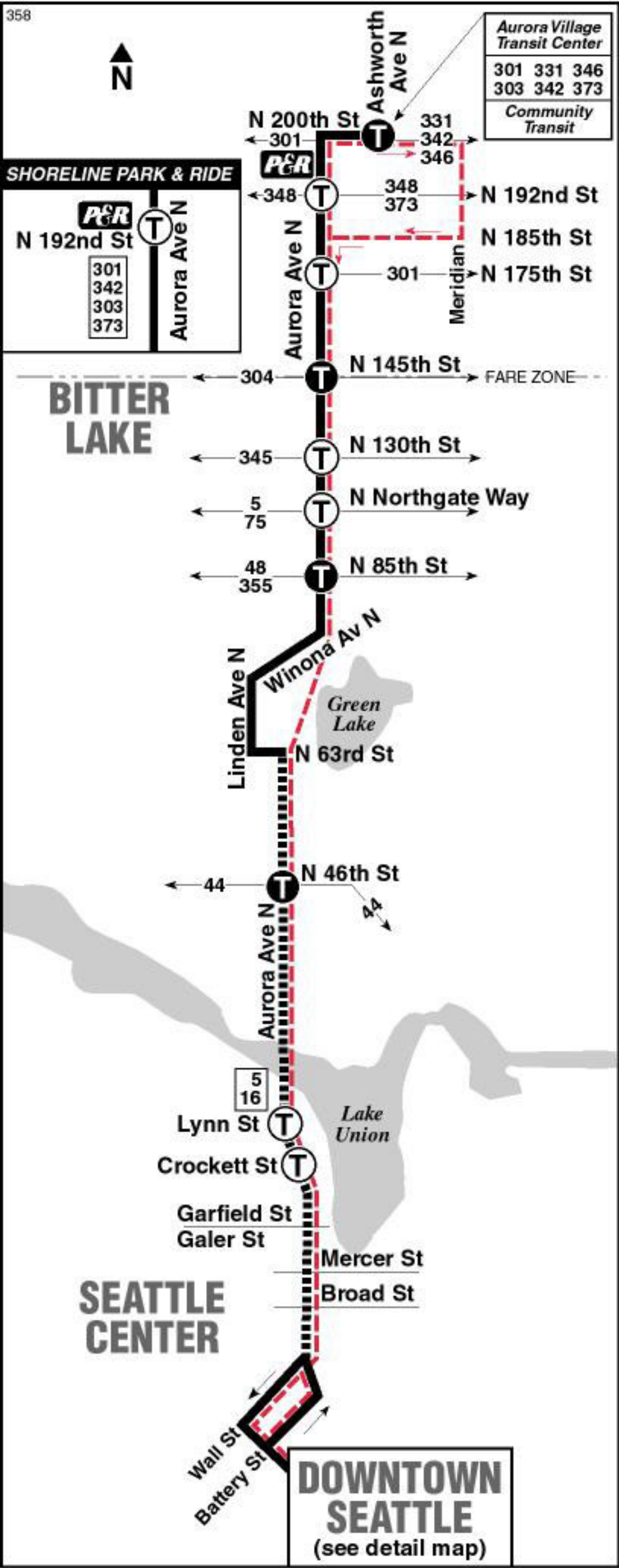
- Route 347; makes all regular stops.
- - -** Route 347 SNOW route.
- Route 348; makes all regular stops.
- - -** Route 348 SNOW route.
- · · · ·** Route 348 SNOW shuttle.
- TIME POINT: Street intersection used for time schedule reference point listed at the top of time columns to estimate bus arrival and trip times.
- ← 30 / 43 T** TRANSFER POINT: Route intersection for transferring to the connecting route or routes indicated.
- ← 30 / 43 T** TIME POINT/TRANSFER POINT combined.
- FARE ZONE** Additional fare required.
- P&R** PARK & RIDE: Designated free parking area with direct bus service to major commercial centers.
- LANDMARK: A significant geographical reference point.

**NORTHGATE**

Northgate Transit Center				
5	66	75	345	348
16	67	242	346	555
41	68	303	347	556

**NORTHGATE** (see inset map)

73	77	373
----	----	-----



## **THOUSAND OAKS**

**Route 1**  
Newbury Park - Oaks Mall

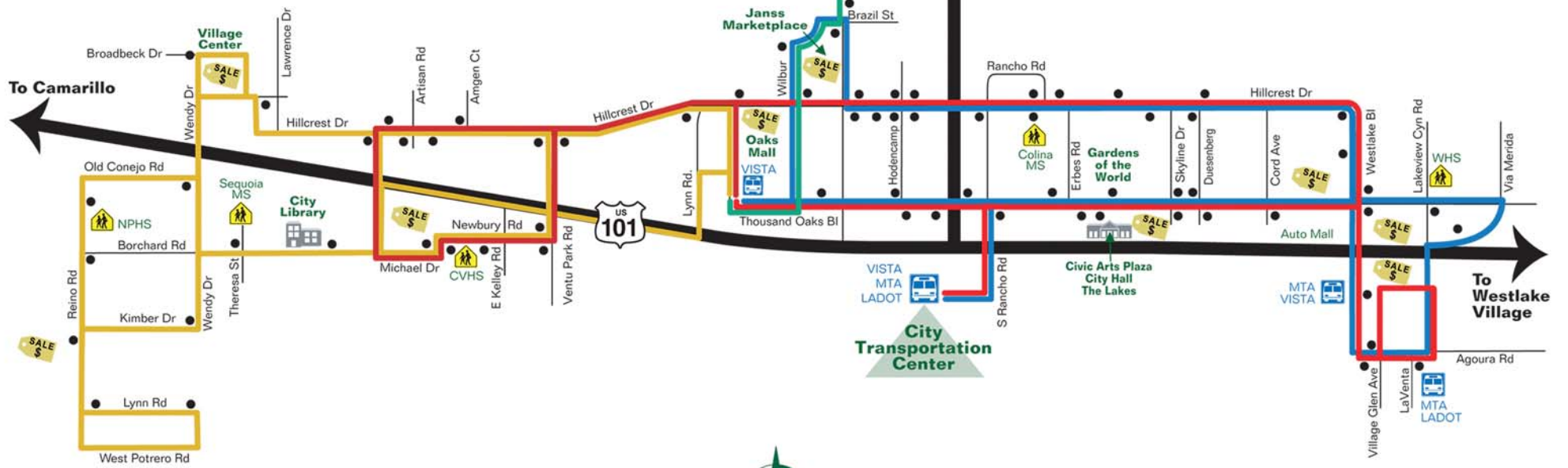
**Route 2**  
Oaks Mall - Los Robles Hospital - Cal Lutheran - Teen and Senior Centers

**Route 3**  
Transportation Center - Thousand Oaks Blvd - Hillcrest Dr - Oaks Mall

**Route 4**  
Transportation Center - Oaks Mall - Hillcrest Dr - Thousand Oaks Blvd

● Bus Stops

	Library/University		Government
	Transfer Location		Hospital
	School		Shopping



Effective August 15, 2011

[www.TOTransit.org](http://www.TOTransit.org) | 805.375.5473

# ROUTE 1 (Gold)

Newbury Park -- Oaks Mall

Location (read down)	Departure Time (read across)														
Depart - The Oaks	5:05	6:00	7:05	8:10	9:05	10:10	11:20	<b>12:30</b>	1:35	2:50	3:50	4:50	5:50	7:00	7:55
Hillcrest Dr. & Amgen Ct.	5:11	6:06	7:11	8:16	9:11	10:16	11:26	<b>12:36</b>	1:41	2:56	3:56	4:56	5:56	7:06	8:01
Hillcrest Dr. west of Artisan Rd.	5:12	6:11	7:12	8:17	9:12	10:17	11:27	<b>12:37</b>	1:42	2:57	3:57	4:57	5:57	7:07	8:02
Borchard Rd. south of Michael Dr.	5:15	6:14	7:15	8:20	9:15	10:20	11:30	<b>12:40</b>	1:45	3:00	4:00	5:00	6:00	7:10	****
Borchard Rd. & Theresa Dr.	5:17	6:16	7:17	8:22	9:17	10:22	11:32	<b>12:42</b>	1:47	3:02	4:02	5:02	6:02	7:12	****
Kimber Dr. & Wendy Dr.	5:20	6:19	7:20	8:25	9:20	10:25	11:35	<b>12:45</b>	1:50	3:05	4:05	5:05	6:05	7:15	****
Reino Rd. north of Maurice Dr.	5:22	6:21	7:22	8:27	9:22	10:27	11:37	<b>12:47</b>	1:52	3:07	4:07	5:07	6:07	7:17	****
Lynn Rd. & Wendy Dr.	5:26	6:25	7:26	8:31	9:26	10:31	11:41	<b>12:51</b>	1:56	3:11	4:11	5:11	6:11	7:21	****
Lynn Rd. & east of Reino Rd.	5:28	6:27	7:28	8:33	9:28	10:33	11:43	<b>12:53</b>	1:58	3:13	4:13	5:13	6:13	7:23	****
Reino Rd. & Borchard Rd.	5:30	6:30	7:30	8:35	9:30	10:35	11:45	<b>12:55</b>	2:00	3:15	4:17	5:15	6:15	7:25	****
Reino Rd. & Lesser Dr. (NPHS)	5:32	6:33	7:31	8:37	9:32	10:37	11:47	<b>12:57</b>	2:02	3:19	4:21	5:16	6:16	7:26	****
Old Conejo Rd. west of Wendy Dr.	5:34	6:35	7:33	8:39	9:34	10:39	11:49	<b>12:59</b>	2:04	3:23	4:23	5:18	6:18	7:28	****
Broadbeck Dr. & Wendy Dr.	5:38	6:39	7:37	8:43	9:38	10:43	11:53	1:03	2:08	3:27	4:25	5:22	6:22	7:32	****
Teller Rd. west of Lawrence Dr.	5:40	6:41	7:39	8:45	9:40	10:45	11:55	1:05	2:10	3:29	4:27	5:24	6:26	7:34	****
Hillcrest Dr. west of Rancho Conejo Bl.	5:42	6:43	7:41	8:47	9:42	10:47	11:57	1:07	2:12	3:31	4:29	5:26	6:28	7:36	****
Hillcrest Dr. & Artisan Rd.	5:43	6:45	7:43	8:49	9:44	10:49	11:59	1:09	2:14	3:33	4:31	5:28	6:30	7:38	****
Hillcrest Dr. & Shady Oaks Dr.	5:44	6:46	7:44	8:50	9:45	10:50	<b>12:00</b>	1:10	2:15	3:34	4:32	5:29	6:32	7:39	****
Hillcrest Dr. & Ventu Park Rd.	5:45	6:47	7:45	8:51	9:46	10:51	<b>12:01</b>	1:11	2:16	3:35	4:33	5:30	6:33	7:40	****
Newbury Rd. west of Ventu Park Rd.	5:48	6:50	7:48	8:54	9:49	10:54	<b>12:04</b>	1:14	2:19	3:38	4:38	5:33	6:36	7:43	****
Newbury Rd. north of Michael Dr.	5:50	6:53	7:51	8:57	9:52	10:57	<b>12:07</b>	1:17	2:22	3:41	4:41	5:36	6:39	7:46	****
Arrive - The Oaks	5:55	6:59	7:57	9:03	9:58	11:03	<b>12:13</b>	1:23	2:28	3:47	4:47	5:42	6:45	7:52	****

\*Times listed in bold are evening hours. Effective August 15, 2011

# ROUTE 2 (Green)

Oaks Mall -- Los Robles Hospital -- Cal Lutheran -- Teen and Senior Centers

Location (read down)	Departure Time (read across)													
Depart - The Oaks	5:05	6:00	7:00	8:10	9:10	10:10	11:20	<b>12:30</b>	1:30	2:30	3:50	4:50	5:50	7:05
Wilbur Rd. & Hillcrest Dr.	5:06	6:01	7:01	8:11	9:11	10:11	11:21	<b>12:31</b>	1:31	2:31	3:51	4:51	5:51	7:06
Janss Marketplace	5:08	6:03	7:03	8:13	9:13	10:13	11:23	<b>12:33</b>	1:33	2:33	3:53	4:53	5:53	7:08
Moorpark Rd. & Brazil St.	5:10	6:05	7:05	8:15	9:15	10:15	11:25	<b>12:35</b>	1:35	2:35	3:55	4:55	5:55	7:10
Moorpark Rd. north of Wilbur Rd.	5:11	6:06	7:06	8:16	9:16	10:16	11:26	<b>12:36</b>	1:36	2:36	3:56	4:56	5:57	7:11
Moorpark Rd. at Conejo Valley Plaza	5:13	6:08	7:08	8:18	9:18	10:18	11:28	<b>12:38</b>	1:38	2:38	3:58	4:58	5:59	7:13
Los Robles Hospital	5:17	6:12	7:12	8:22	9:22	10:22	11:32	<b>12:42</b>	1:42	2:42	4:02	5:02	6:04	7:17
Lynn Rd. & Ave. de los Arboles	5:19	6:14	7:14	8:24	9:24	10:24	11:34	<b>12:44</b>	1:44	2:44	4:04	5:04	6:06	7:19
Olsen Rd. & Campus Dr.	5:21	6:16	7:16	8:26	9:26	10:26	11:36	<b>12:46</b>	1:46	2:46	4:06	5:06	6:08	7:21
Olsen Rd. & Mountclef Bl.	5:22	6:17	7:17	8:27	9:27	10:27	11:37	<b>12:47</b>	1:47	2:47	4:07	5:07	6:10	7:22
Pederson Rd. & Calle Almendro	5:26	6:21	7:21	8:31	9:31	10:31	11:41	<b>12:51</b>	1:51	2:51	4:11	5:11	6:14	7:26
Ave. de los Arboles & Oakbrook Dr.	5:30	6:25	7:25	8:35	9:35	10:35	11:45	<b>12:55</b>	1:55	2:55	4:15	5:15	6:18	7:30
Ave. de los Arboles & Calle Olivo (east)	5:31	6:26	7:26	8:36	9:36	10:36	11:46	<b>12:56</b>	1:56	2:56	4:16	5:16	6:20	7:31
Ave. de los Arboles & Calle Olivo (west)	5:32	6:27	7:27	8:37	9:37	10:37	11:47	<b>12:57</b>	1:57	2:57	4:17	5:17	6:22	7:32
Moorpark Rd. & Ave. de los Arboles	5:34	6:29	7:29	8:39	9:39	10:39	11:49	<b>12:59</b>	1:59	3:01	4:19	5:19	6:25	7:34
Ave. de las Flores & Moorpark Rd.	5:36	6:34	7:31	8:41	9:41	10:41	11:51	<b>1:01</b>	2:01	3:06	4:21	5:21	6:27	7:36
Ave. de las Flores at Waverly Park	5:39	6:37	7:34	8:44	9:44	10:44	11:54	<b>1:04</b>	2:04	3:09	4:24	5:24	6:31	7:39
Ave. de las Flores & Bamboo Ct.	5:41	6:39	7:36	8:46	9:46	10:46	11:56	<b>1:06</b>	2:06	3:11	4:26	5:26	6:33	7:41
Ave. de las Flores at Los Cerritos MS	5:43	6:41	7:41	8:48	9:48	10:48	11:58	<b>1:08</b>	2:08	3:16	4:28	5:28	6:35	7:43
Teen & Senior Centers	5:48	6:46	7:46	8:53	9:53	10:53	<b>12:03</b>	1:13	2:13	3:21	4:33	5:33	6:40	7:48
Moorpark Rd. at Conejo Valley Plaza	5:52	6:50	7:50	8:57	9:57	10:57	<b>12:07</b>	1:17	2:17	3:25	4:37	5:37	6:45	7:52
Wilbur Rd. & Marin St.	5:56	6:54	7:54	9:01	10:01	11:01	<b>12:11</b>	1:21	2:21	3:29	4:41	5:41	6:49	7:56
Arrive - The Oaks	5:58	6:56	7:56	9:03	10:03	11:03	<b>12:13</b>	1:23	2:23	3:31	4:43	5:43	6:51	7:58

\*Times listed in bold are evening hours. Effective August 15, 2011

# ROUTE 3 (Red)

Transportation Center -- Thousand Oaks Blvd -- Hillcrest Drive -- Oaks Mall

Location (read down)	Departure Time (read across)												
Depart - City Transportation Center	5:00	6:10	7:20	8:40	9:50	11:10	<b>12:30</b>	1:40	2:50	4:10	5:20	6:40	7:50
Thousand Oaks Bl. & Rancho Rd.	5:02	6:12	7:22	8:42	9:52	11:12	<b>12:32</b>	1:42	2:52	4:12	5:22	6:42	7:52
Thousand Oaks Bl. & Zuniga Ridge Pl.	5:03	6:13	7:23	8:43	9:53	11:13	<b>12:33</b>	1:43	2:53	4:13	5:23	6:43	7:53
Civic Arts Plaza	5:04	6:14	7:24	8:44	9:54	11:14	<b>12:34</b>	1:44	2:54	4:14	5:24	6:44	7:54
Thousand Oaks Bl. & Skyline Dr.	5:06	6:16	7:26	8:46	9:56	11:16	<b>12:36</b>	1:46	2:56	4:16	5:26	6:46	7:56
Thousand Oaks Bl. & Auto Mall Dr.	5:08	6:18	7:28	8:48	9:58	11:18	<b>12:38</b>	1:48	2:58	4:18	5:28	6:48	7:58
Thousand Oaks Bl. & Cord Ave.	5:09	6:19	7:29	8:49	9:59	11:19	<b>12:39</b>	1:49	2:59	4:19	5:29	6:49	7:59
Agoura Rd. & Westlake Bl.	5:12	6:22	7:32	8:52	10:02	11:22	<b>12:42</b>	1:52	3:02	4:22	5:32	6:52	****
Agoura Rd. & La Venta Dr.	5:13	6:23	7:33	8:53	10:03	11:23	<b>12:43</b>	1:53	3:03	4:23	5:33	6:53	****
Agoura Rd. & Village Glen Av.	5:16	6:26	7:36	8:56	10:06	11:26	<b>12:46</b>	1:56	3:06	4:26	5:36	6:56	****
Westlake Bl. & Townsgate Rd.	5:18	6:28	7:38	8:58	10:08	11:28	<b>12:48</b>	1:58	3:08	4:28	5:38	6:58	****
Westlake Bl. & Thousand Oaks Bl.	5:21	6:31	7:41	9:01	10:11	11:31	<b>12:51</b>	2:01	3:11	4:31	5:41	7:01	****
Hillcrest Dr. & Duesenberg St.	5:24	6:34	7:44	9:04	10:14	11:34	<b>12:54</b>	2:04	3:14	4:34	5:44	7:04	****
Hillcrest Dr. & Conejo School Rd.	5:26	6:36	7:46	9:06	10:16	11:36	<b>12:56</b>	2:06	3:16	4:36	5:46	7:06	****
Hillcrest Dr. & Erbes Rd.	5:28	6:38	7:48	9:08	10:18	11:38	<b>12:58</b>	2:08	3:18	4:38	5:48	7:08	****
Hillcrest Dr. at Colina Middle School	5:29	6:39	7:49	9:09	10:19	11:39	<b>12:59</b>	2:09	3:19	4:39	5:49	7:09	****
Hillcrest Dr. & Houston Dr.	5:30	6:40	7:50	9:10	10:20	11:40	<b>1:00</b>	2:10	3:20	4:40	5:50	7:10	****
Hillcrest Dr. & Hodencamp Rd.	5:31	6:41	7:51	9:11	10:21	11:41	<b>1:01</b>	2:11	3:21	4:41	5:51	7:11	****
Hillcrest Dr. east of Moorpark Rd.	5:32	6:42	7:52	9:12	10:22	11:42	<b>1:02</b>	2:12	3:22	4:42	5:52	7:12	****
Hillcrest Dr. & McCloud Av.	5:35	6:45	7:55	9:15	10:25	11:45	<b>1:05</b>	2:15	3:25	4:45	5:55	7:15	****
Hillcrest Dr. & Amgen Ct.	5:40	6:50	8:00	9:20	10:30	11:50	<b>1:10</b>	2:20	3:30	4:50	6:00	7:20	****
Hillcrest Dr. west of Artisan Rd.	5:41	6:51	8:01	9:21	10:31	11:51	<b>1:11</b>	2:21	3:31	4:51	6:01	7:21	****
Newbury Rd. north of Michael Dr.	5:44	6:54	8:04	9:24	10:34	11:54	<b>1:14</b>	2:24	3:34	4:54	6:04	7:24	****
Newbury Rd. west of E. Kelley Rd.	5:45	6:55	8:05	9:25	10:35	11:55	<b>1:15</b>	2:25	3:35	4:55	6:05	7:25	****
Newbury Rd. west of Ventu Park Rd.	5:47	6:57	8:07	9:27	10:37	11:57	<b>1:17</b>	2:27	3:37	4:57	6:07	7:27	****
Ventu Park Rd. & Hillcrest Dr.	5:49	6:59	8:09	9:29	10:39	11:59	<b>1:19</b>	2:29	3:39	4:59	6:09	7:29	****
Hillcrest Dr. south of Lynn Rd.	5:52	7:02	8:12	9:32	10:42	<b>12:02</b>	<b>1:22</b>	2:32	3:42	5:02	6:12	7:32	****
Arrive - The Oaks	5:55	7:05	8:15	9:35	10:45	<b>12:05</b>	<b>1:25</b>	2:35	3:45	5:05	6:15	7:35	8:06
Depart - The Oaks	5:58	7:08	8:18	9:38	10:48	<b>12:08</b>	<b>1:28</b>	2:38	3:48	5:08	6:18	7:38	****
Thousand Oaks Bl. & Hodencamp Rd.	6:02	7:12	8:22	9:42	10:52	<b>12:12</b>	<b>1:32</b>	2:42	3:52	5:12	6:22	7:42	****
Thousand Oaks Bl. & Taylor Ct.	6:03	7:13	8:23	9:43	10:53	<b>12:13</b>	<b>1:33</b>	2:43	3:53	5:13	6:23	7:43	****
Arrive - City Transportation Center	6:05	7:15	8:25	9:45	10:55	<b>12:15</b>	<b>1:35</b>	2:45	3:55	5:15	6:25	7:45	****

\*Times listed in bold are evening hours. Effective August 15, 2011

# ROUTE 4 (Blue)

Transportation Center -- Oaks Mall -- Hillcrest Drive -- Thousand Oaks Blvd

Location (read down)	Departure Time (read across)												
Depart - City Transportation Center	****	6:00	7:15	8:35	9:45	11:05	12:30	1:40	2:50	4:15	5:25	6:45	7:55
Thousand Oaks Bl. & 23 Fwy.	****	6:03	7:18	8:38	9:48	11:08	<b>12:33</b>	1:43	2:53	4:18	5:28	6:48	7:58
Thousand Oaks Bl. & Hodencamp Rd.	****	6:05	7:20	8:40	9:50	11:10	12:35	1:45	2:55	4:20	5:30	6:50	8:00
125 W. Thousand Oaks Bl.	****	6:08	7:23	8:43	9:53	11:13	<b>12:38</b>	1:48	2:58	4:23	5:33	6:53	8:03
Arrive - The Oaks	5:00	6:12	7:27	8:47	9:57	11:17	<b>12:42</b>	1:52	3:02	4:27	5:37	6:57	8:07
Depart - The Oaks	5:03	6:15	7:30	8:50	10:00	11:20	<b>12:45</b>	1:55	3:05	4:30	5:40	7:00	****
Wilbur Rd. & Hillcrest Dr.	5:05	6:17	7:32	8:52	10:02	11:22	<b>12:47</b>	1:57	3:07	4:32	5:42	7:02	****
Janss Marketplace	5:07	6:19	7:34	8:54	10:04	11:24	<b>12:49</b>	1:59	3:09	4:34	5:44	7:04	****
80 E. Hillcrest Dr.	5:12	6:24	7:39	8:59	10:09	11:29	<b>12:54</b>	2:04	3:14	4:39	5:49	7:09	****
Hillcrest Dr. & Boardwalk Av.	5:13	6:25	7:40	9:00	10:10	11:30	<b>12:55</b>	2:05	3:15	4:40	5:50	7:10	****
Hillcrest Dr. & Hodencamp Rd.	5:14	6:26	7:41	9:01	10:11	11:31	<b>12:56</b>	2:06	3:16	4:41	5:51	7:11	****
Hillcrest Dr. & Houston Dr.	5:15	6:27	7:42	9:02	10:12	11:32	<b>12:57</b>	2:07	3:17	4:42	5:52	7:12	****
Hillcrest Dr. & Rancho Rd. (Encino Vista)	5:16	6:28	7:43	9:03	10:13	11:33	<b>12:58</b>	2:08	3:18	4:43	5:53	7:13	****
Hillcrest Dr. at Colina Middle School	5:18	6:30	7:45	9:05	10:15	11:35	<b>1:00</b>	2:10	3:20	4:45	5:55	7:15	****
Hillcrest Dr. west of Skyline Dr.	5:22	6:34	7:49	9:09	10:19	11:39	<b>1:04</b>	2:14	3:25	4:49	5:59	7:19	****
Hillcrest Dr. & Duesenberg Dr.	5:23	6:35	7:50	9:10	10:20	11:40	<b>1:05</b>	2:15	3:26	4:50	6:00	7:20	****
Hillcrest Dr. & Westlake Bl.	5:26	6:38	7:53	9:13	10:23	11:43	<b>1:08</b>	2:18	3:29	4:53	6:03	7:23	****
Westlake Bl. north of Meadow Gate St.	5:28	6:40	7:55	9:15	10:25	11:45	<b>1:10</b>	2:20	3:31	4:55	6:05	7:25	****
Thousand Oaks Bl. & Lakeview Cyn Rd.	5:32	6:46	7:59	9:19	10:29	11:49	<b>1:14</b>	2:24	3:35	4:59	6:09	7:29	****
Via Merida east of Lakeview Cyn Rd.	5:35	6:49	8:02	9:22	10:32	11:52	<b>1:17</b>	2:27	3:41	5:02	6:12	7:32	****
Agoura Rd. & Village Glen Av.	5:39	6:53	8:06	9:26	10:36	11:56	<b>1:21</b>	2:31	3:45	5:06	6:16	7:36	****
Westlake Bl. & Townsgate Rd.	5:41	6:55	8:08	9:28	10:38	11:58	<b>1:23</b>	2:33	3:47	5:08	6:18	7:38	****
Thousand Oaks Bl. & Cord Av.	5:45	6:59	8:12	9:32	10:42	<b>12:02</b>	1:27	2:37	3:51	5:12	6:22	7:42	****
Thousand Oaks Bl. & Duesenberg Dr.	5:46	7:00	8:13	9:33	10:43	<b>12:03</b>	1:28	2:38	3:52	5:13	6:23	7:43	****
Thousand Oaks Bl. & Skyline Dr.	5:48	7:02	8:15	9:35	10:45	<b>12:05</b>	1:30	2:40	3:54	5:15	6:25	7:45	****
Thousand Oaks Bl. at Gardens of the World	5:50	7:04	8:17	9:37	10:47	<b>12:07</b>	1:32	2:42	3:56	5:17	6:27	7:47	****
Thousand Oaks Bl. west of Erbes Rd.	5:51	7:05	8:18	9:38	10:48	<b>12:08</b>	1:33	2:43	3:57	5:18	6:28	7:48	****
Arrive - City Transportation Center	5:54	7:08	8:21	9:41	10:51	<b>12:11</b>	1:36	2:46	4:00	5:21	6:31	7:51	****

\*Times listed in bold are evening hours. Effective August 15, 2011



## **WESTLAKE**

# 46

## Detroit- Wagar

Effective January 8, 2012

### DESTINATIONS:

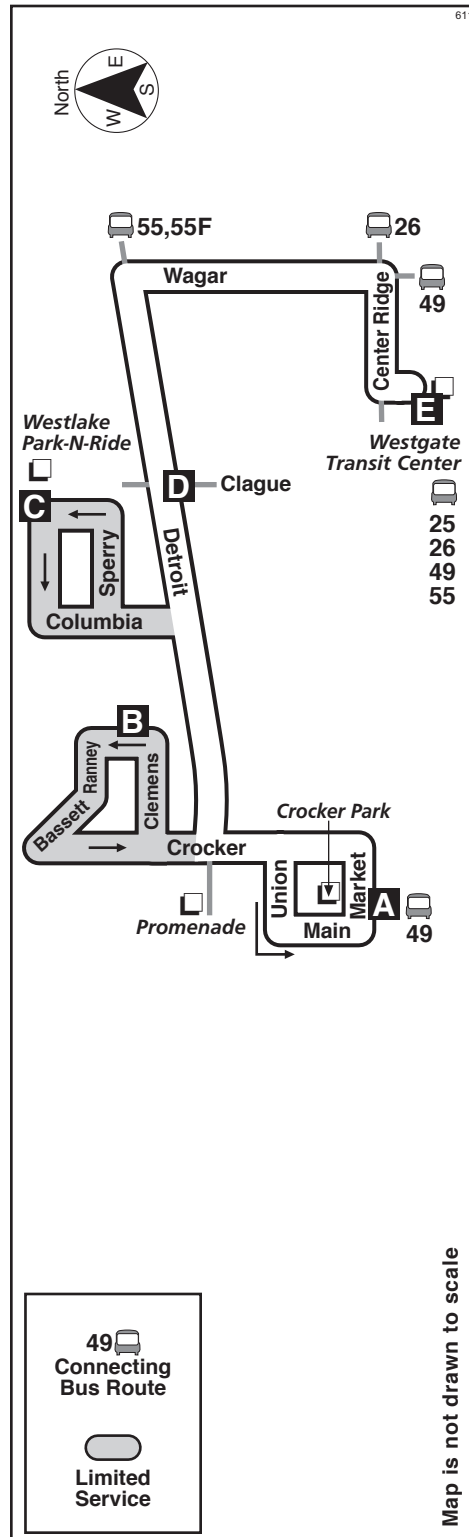
Crocker Park  
West Bay Plaza • Promenade  
Westgate Transit Center  
Westgate Shopping Center  
Westlake Park-N-Ride

### **Wheelchair Accessible**

For more information,  
call the RTAnswerline at  
(216) 621-9500  
TDD (216) 781-4271



Greater Cleveland Regional Transit Authority  
1240 West 6th Street • Cleveland, Ohio 44113-1331  
rideRTA.com



## East

BUS LEAVES OR ARRIVES AT	Crocker Park at Market- Main	Ranney- Clemens	Clague- Detroit	Westgate Transit Center
	A	B	D	E
6 AM	6:00	No	6:13	6:21
7 AM	7:00	No	7:13	7:21
8 AM	8:09	No	8:22	8:30
9 AM	9:05	No	9:18	9:26
10 AM	10:05	No	10:18	10:26
11 AM	11:00	No	11:13	11:21
12 PM	12:09	No	12:22	12:30
1 PM	1:09	No	1:22	1:30
2 PM	2:09	No	2:22	2:30
3 PM	3:09	No	3:22	3:30
4 PM	4:03	4:10	4:26	4:34
5 PM	5:03	5:10	5:26	5:34
6 PM	6:10	No	6:23	6:31

## West

BUS LEAVES OR ARRIVES AT	Westgate Transit Center	Clague- Detroit	Westlake Park-N-Ride	Ranney- Clemens	Crocker Park at Market- Main
	E	D	C	B	A
5 AM	5:29	5:36	No	5:52	5:59
6 AM	6:29	6:36	No	6:52	6:59
7 AM	7:34	7:41	No	7:57	8:04
8 AM	8:39	8:46	No	No	8:59
9 AM	9:35	9:42	No	No	9:55
10 AM	10:35	10:42	No	No	10:55
11 AM	11:35	11:42	11:47	No	11:59
12 PM	12:40	12:47	12:52	No	1:04
1 PM	1:40	1:47	1:52	No	2:04
2 PM	2:40	2:47	2:52	No	3:04
3 PM	3:38	3:45	3:50	No	4:02
4 PM	4:40	4:47	No	No	5:00
5 PM	5:45	5:52	No	No	6:05

**Note: No Saturday / Sunday / Holiday Service**

**Scheduled times are subject to  
traffic and weather conditions.**



Follow us on twitter @GCRTA



**RTA Buses  
and Trains are  
Safe Places**

**Ayuda en Español:**

Para ayuda con este horario, o para planificar un viaje, llame al (216) 621-9500 y oprima el número 2 para español, y el número 2 otra vez para una operadora en español.

**RTA operates holiday service on the following days:  
New Year's Day, Memorial Day, Independence Day,  
Labor Day, Thanksgiving Day and Christmas Day.**

**Subscribe to e-news**

To subscribe to RTA's twice-a-month free e-mail newsletter, go to [www.rideRTA.com/e-news](http://www.rideRTA.com/e-news) and fill in the information. Each newsletter is filled with up-to-date transit information.

49 East					SATURDAY					49 West				
BUS LEAVES OR ARRIVES AT	Crocker Park at Market- Main	St. John West Shore Hospital	Columbia- Center Ridge	Westgate Transit Center	BUS LEAVES OR ARRIVES AT	Westgate Transit Center	Columbia- Center Ridge	St. John West Shore Hospital	Crocker Park at Market- Main					
A	B	C	D	D	C	B	A							
6 AM	6:34	6:41	6:49	6:56	6 AM	6:00	6:07	6:15	6:22					
7 AM	7:34	7:41	7:49	7:56	7 AM	7:00	7:07	7:15	7:22					
8 AM	8:34	8:41	8:49	8:56	8 AM	8:05	8:12	8:20	8:27					
9 AM	9:34	9:41	9:49	9:56	9 AM	9:07	9:14	9:22	9:29					
10 AM	10:34	10:41	10:49	10:56	10 AM	10:10	10:17	10:25	10:32					
11 AM	11:34	11:41	11:49	11:56	11 AM	11:10	11:17	11:25	11:32					
12 PM	12:34	12:41	12:49	12:56	12 PM	12:10	12:17	12:25	12:32					
1 PM	1:34	1:41	1:49	1:56	1 PM	1:10	1:17	1:25	1:32					
2 PM	2:34	2:41	2:49	2:56	2 PM	2:10	2:17	2:25	2:32					
3 PM	3:34	3:41	3:49	3:56	3 PM	3:10	3:17	3:25	3:32					
4 PM	4:34	4:41	4:49	4:56	4 PM	4:10	4:17	4:25	4:32					
5 PM	5:34	5:41	5:49	5:56	5 PM	5:10	5:17	5:25	5:32					
6 PM	6:34	6:41	6:49	6:56	6 PM	6:10	6:17	6:25	6:32					
7 PM	7:34	7:41	7:49	7:56	7 PM	7:10	7:17	7:25	7:32					
8 PM	8:37	8:44	8:52	8:59	8 PM	8:10	8:17	8:25	8:32					
9 PM	9:40	9:47	9:55	10:02	9 PM	9:05	9:12	9:20	9:27					
10 PM	10:40	10:47	10:55	11:02	10 PM	10:05	10:12	10:20	10:27					

49 East					SUNDAY/HOLIDAY					49 West				
BUS LEAVES OR ARRIVES AT	Crocker Park at Market- Main	St. John West Shore Hospital	Columbia- Center Ridge	Westgate Transit Center	BUS LEAVES OR ARRIVES AT	Westgate Transit Center	Columbia- Center Ridge	St. John West Shore Hospital	Crocker Park at Market- Main					
A	B	C	D	D	C	B	A							
7 AM	7:38	7:45	7:53	8:00	7 AM	7:00	7:07	7:15	7:22					
8 AM	8:38	8:45	8:53	9:00	8 AM	8:05	8:12	8:20	8:27					
9 AM	9:38	9:45	9:53	10:00	9 AM	9:05	9:12	9:20	9:27					
10 AM	10:38	10:45	10:53	11:00	10 AM	10:05	10:12	10:20	10:27					
11 AM	11:38	11:45	11:53	12:00	11 AM	11:05	11:12	11:20	11:27					
12 PM	12:38	12:45	12:53	1:00	12 PM	12:05	12:12	12:20	12:27					
1 PM	1:38	1:45	1:53	2:00	1 PM	1:08	1:15	1:23	1:30					
2 PM	2:38	2:45	2:53	3:00	2 PM	2:08	2:15	2:23	2:30					
3 PM	3:38	3:45	3:53	4:00	3 PM	3:08	3:15	3:23	3:30					
4 PM	4:38	4:45	4:53	5:00	4 PM	4:08	4:15	4:23	4:30					
5 PM	5:38	5:45	5:53	6:00	5 PM	5:08	5:15	5:23	5:30					
6 PM	6:38	6:45	6:53	7:00	6 PM	6:08	6:15	6:23	6:30					

RTA operates holiday service on the following days:  
**New Year's Day, Memorial Day, Independence Day,  
 Labor Day, Thanksgiving Day and Christmas Day.**

# 49

# Center Ridge

Effective January 8, 2012

**DESTINATIONS:**

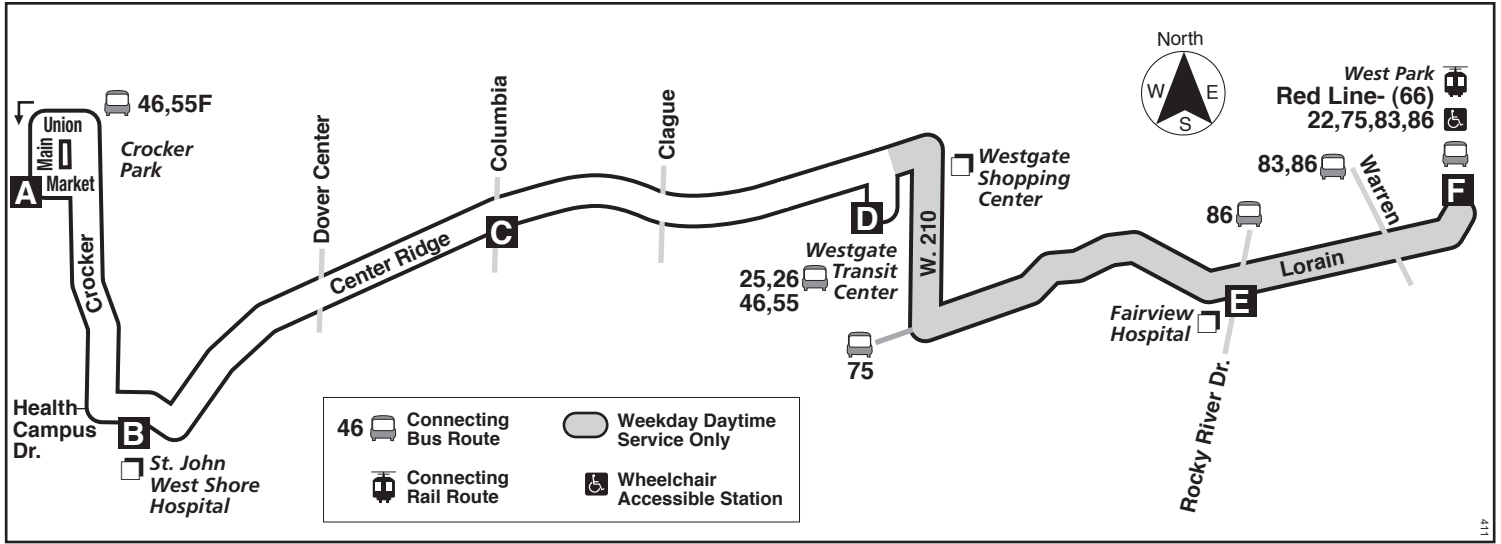
- Crocker Park
- St. John West Shore Hospital
- Westwood Town Center
- Westgate Shopping Center
- Westgate Transit Center
- Fairview Hospital
- West Park Rapid Station

 **Wheelchair Accessible**

For more information,  
 call the RTAanswerline at  
 (216) 621-9500  
 TDD (216) 781-4271



Greater Cleveland Regional Transit Authority  
 1240 West 6th Street • Cleveland, Ohio 44113-1331  
 rideRTA.com



49		East						West						49	
		WEEKDAY													
BUS LEAVES OR ARRIVES AT	A	B	C	D	E	F	BUS LEAVES OR ARRIVES AT	F	E	D	C	B	A		
5 AM	5:25	5:32	5:40	5:48	5:59	6:05	5 AM	5:48	5:53	6:04	6:11	6:23	6:30		
6 AM	6:31	6:38	6:46	6:54	7:06	7:12	6 AM	6:49	6:54	7:06	7:13	7:25	7:32		
7 AM	7:33	7:40	7:48	7:56	8:08	8:14	7 AM	7:40	7:45	7:57	8:04	8:16	8:23		
8 AM	8:30	8:37	8:45	8:53	9:05	9:11	8 AM	8:40	8:45	8:57	9:04	9:16	9:23		
9 AM	9:30	9:37	9:45	9:53	10:06	10:12	9 AM	9:44	9:49	10:02	10:09	10:21	10:28		
10 AM	10:30	10:37	10:45	10:53	11:06	11:12	10 AM	10:44	10:49	11:02	11:09	11:21	11:28		
11 AM	11:30	11:37	11:45	11:53	12:06	12:12	11 AM	11:44	11:49	12:02	12:09	12:21	12:28		
12 PM	12:30	12:37	12:45	12:53	1:06	1:12	12 PM	12:44	12:49	1:02	1:09	1:21	1:28		
1 PM	1:30	1:37	1:45	1:53	2:06	2:12	1 PM	1:44	1:49	2:02	2:09	2:21	2:28		
2 PM	2:30	2:37	2:45	2:53	3:06	3:12	2 PM	2:44	2:49	3:02	3:09	3:21	3:28		
3 PM	3:30	3:37	3:45	3:53	4:06	4:12	3 PM	3:44	3:49	4:02	4:09	4:21	4:28		
4 PM	4:30	4:37	4:45	4:53	5:05	5:11	4 PM	4:44	4:49	5:01	5:08	5:20	5:27		
5 PM	5:30	5:37	5:45	5:53	6:05	6:11	5 PM	5:44	5:49	6:01	6:08	6:20	6:27		
6 PM	6:33	6:40	6:48	6:56	7:08	7:14	6 PM	6:50	6:55	7:07	7:14	7:26	7:33		
7 PM	7:37	7:44	7:52	8:00	No	No	7 PM	No	No	8:06	8:13	8:25	8:32		
8 PM	8:40	8:47	8:55	9:03	No	No	8 PM	No	No	9:06	9:13	9:25	9:32		
9 PM	9:40	9:47	9:55	10:03	No	No	9 PM	No	No	10:06	10:13	10:25	10:32		
10 PM	10:40	10:47	10:55	11:03	No	No	10 PM	No	No						

Scheduled times are subject to traffic and weather conditions. Please have exact fare ready, drivers carry no change.



Follow us on Twitter @GCRTA

**Ayuda en Español:**

Para ayuda con este horario, o para planificar una viaje, llame al (216) 621-9500 y oprime el numero 2 para español, y el numero 2 otra vez para una operadora en español.

# Gold Line

## West Shore Flyer- 55F

Effective January 8, 2012

### DESTINATIONS:

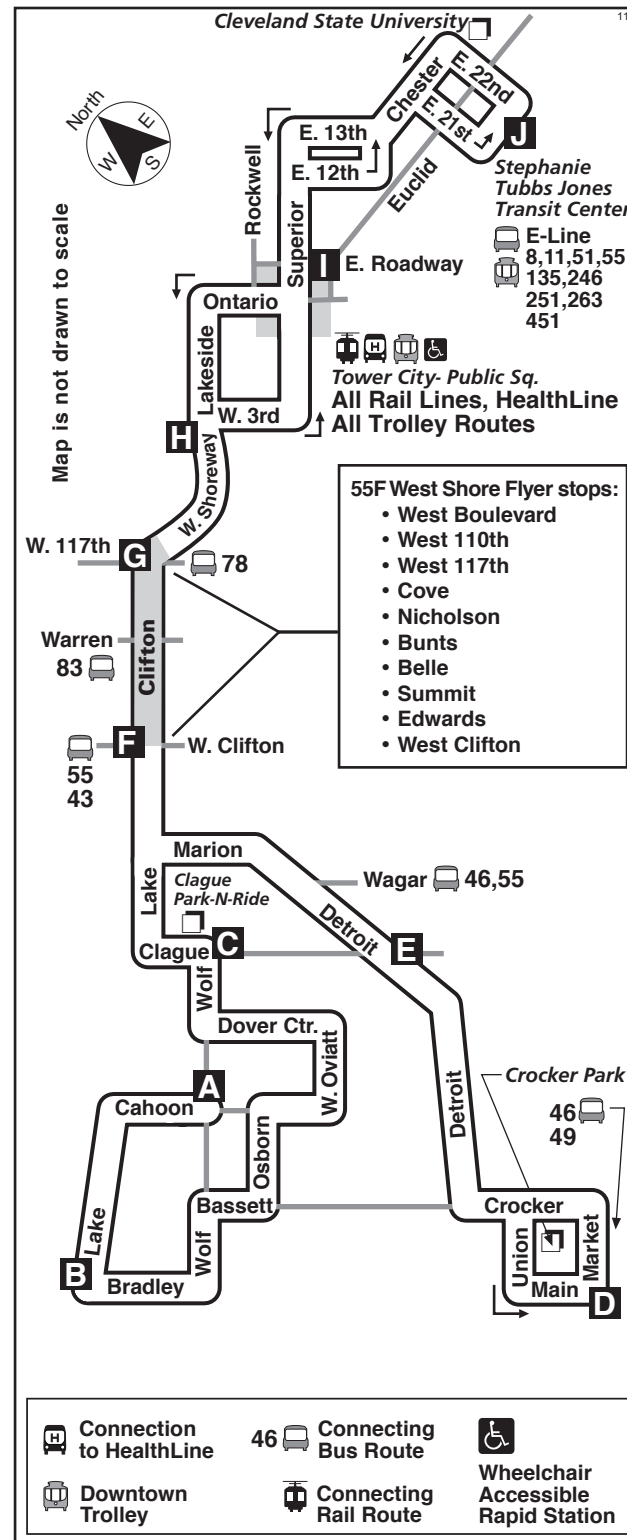
Crocker Park  
 West Bay Shopping Center  
 Westlake Medical Center (UHHS)  
 Clague Park-N-Ride  
 Tower City  
 Greyhound Bus Station  
 Playhouse Square  
 Cleveland State University  
 Stephanie Tubbs Jones Transit Center

 **Wheelchair Accessible**

For more information,  
 call the RTAnswerline at  
 (216) 621-9500  
 TDD (216) 781-4271



Greater Cleveland Regional Transit Authority  
 1240 West 6th Street • Cleveland, Ohio 44113-1331  
 rideRTA.com



**55F****WEEKDAY****55F****East**

BUS LEAVES OR ARRIVES AT	Cahoon-Wolf	Bradley-Lake	Clague-Wolf	Crocker Park at Market-Main	Detroit-Clague	Clifton-West Clifton	Clifton-West 117	Lakeside-West 3	Superior-East Roadway	Stephanie Tubbs Jones Transit Center
AT	A	B	C	D	E	F	G	H	I	J
<b>5 AM</b>	5:45	5:50	6:06	No	No	6:15	6:24	6:34	6:39	6:48
<b>6 AM</b>	No	No	No	6:19	6:31	6:40	6:49	6:59	7:04	7:13
	6:25	6:30	6:46	No	No	6:55	7:04	7:14	7:19	7:28
	No	No	No	6:49	7:01	7:10	7:19	7:29	7:34	7:43
	6:50	6:55	7:12	No	No	7:21	7:30	7:40	7:45	7:54
<b>7 AM</b>	7:16	7:21	7:38	No	No	7:47	7:56	8:06	8:11	8:20
	7:44	7:49	8:06	No	No	8:15	8:24	8:34	8:39	8:48

**55F****WEEKDAY****55F****West**

BUS LEAVES OR ARRIVES AT	Stephanie Tubbs Jones Transit Center	Superior-East Roadway	Lakeside-West 3	Clifton-West 117	Clifton-West Clifton	Detroit-Clague	Crocker Park at Market-Main	Clague-Wolf	Bradley-Lake	Cahoon-Wolf
AT	J	I	H	G	F	E	D	C	B	A
<b>3 PM</b>	3:25	3:37	3:42	3:51	3:59	No	No	4:08	4:23	4:27
	3:50	4:02	4:07	4:16	4:24	No	No	4:33	4:48	4:52
<b>4 PM</b>	4:15	4:27	4:32	4:41	4:49	No	No	4:58	5:13	5:17
	4:30	4:42	4:47	4:56	5:04	5:15	5:27	No	No	No
	4:45	4:57	5:02	5:11	5:19	No	No	5:28	5:43	5:47
<b>5 PM</b>	5:04	5:16	5:21	5:30	5:38	5:49	6:01	No	No	No
	5:24	5:36	5:41	5:50	5:58	No	No	6:07	6:22	6:26
<b>6 PM</b>	6:20	6:30	6:34	6:43	6:51	No	No	7:00	7:15	7:19

Please have exact fare ready, drivers carry no change.

Scheduled times are subject to traffic and weather conditions.

No Saturday or Sunday / Holiday Service.

**RTA operates holiday service on the following days:  
New Year's Day, Memorial Day, Independence Day, Labor Day,  
Thanksgiving Day and Christmas Day.**



**RTA Buses  
and Trains are  
Safe Places**



Follow us on twitter @GCRTA

**Ayuda en Español:**

Para ayuda con este horario, o para planificar una viaje, llame al (216) 621-9500 y oprime el numero 2 para español, y el numero 2 otra vez para una operadora en español.



# 246

## Westlake Park-N-Ride

Effective March 18, 2012

### DESTINATIONS:

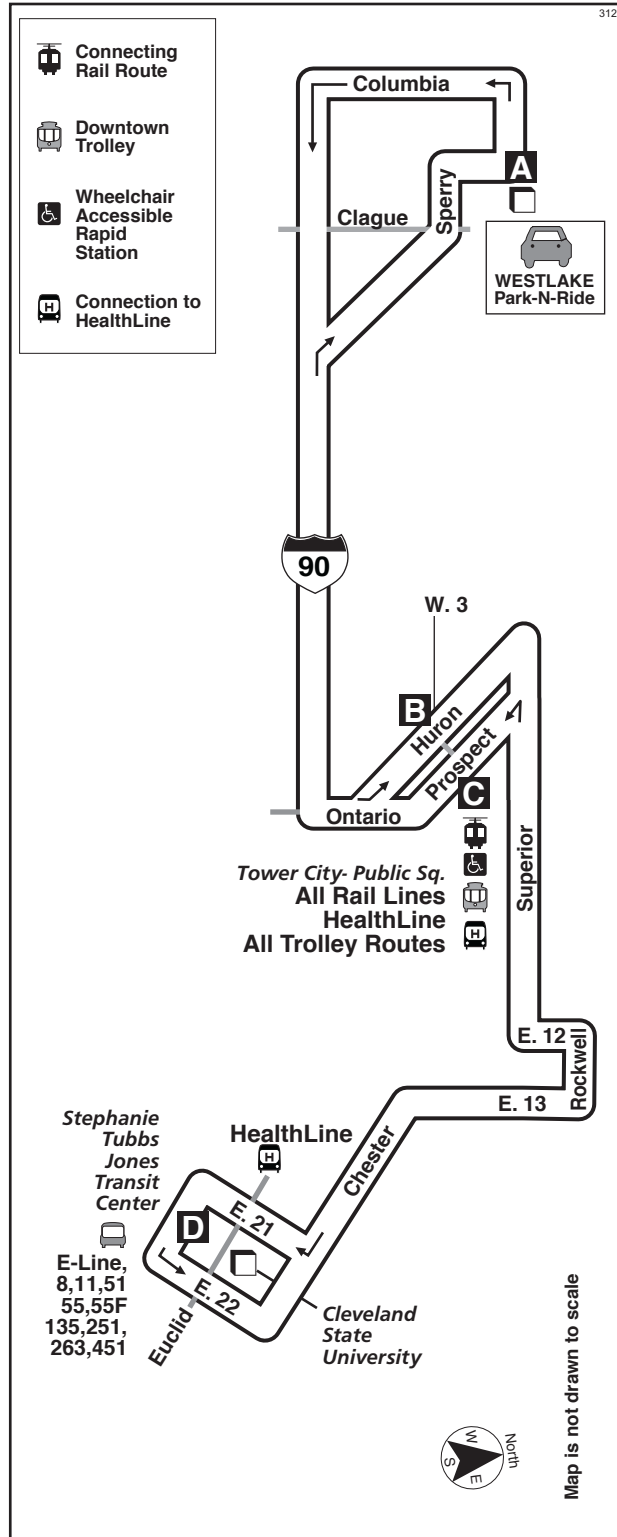
- Westlake Park-N-Ride
- Frank J. Lausche State Office Building
- Carl B. Stokes Federal Court House
- Tower City Center
- Cleveland Public Library (Main Branch)
- Federal Reserve Bank of Cleveland
- St. John's Cathedral
- Stephanie Tubbs Jones Transit Center

### Wheelchair Accessible

For more information,  
call the RTAnswerline at  
(216) 621-9500  
TDD (216) 781-4271



Greater Cleveland Regional Transit Authority  
1240 West 6th Street • Cleveland, Ohio 44113-1331  
rideRTA.com



**246**      **WEEKDAY**      **246**

**West**

BUS LEAVES OR ARRIVES AT	Stephanie Tubbs Jones Transit Center D	Tower City- (Prospect- W. 3rd) C	Westlake Park-N-Ride A
<b>3 PM</b>	3:33	3:49	4:17
	3:53	4:09	4:37
<b>4 PM</b>	4:13	4:29	4:57
	4:28	4:44	5:12
	4:40	4:56	5:24
	4:52	5:10	5:38
<b>5 PM</b>	5:04	5:24	5:51
	5:16	5:36	6:01
	5:33	5:51	6:14
<b>6 PM</b>	6:03	6:19	6:42
	6:33	6:49	7:12

No Saturday or Sunday/Holiday service.

Scheduled times are subject to traffic and weather conditions.

 Follow us on twitter @GCRTApnr



**246**      **WEEKDAY**      **246**

**East**

BUS LEAVES OR ARRIVES AT	Westlake Park-N-Ride A	Tower City- (Huron W. 3rd) B	Stephanie Tubbs Jones Transit Center C
<b>5 AM</b>	5:52	No	6:27
<b>6 AM</b>	6:12	No	6:49
	6:32	No	7:12
<b>7 AM</b>	6:47	No	7:27
	7:02	No	7:42
	7:17	No	7:57
<b>8 AM</b>	7:29	No	8:09
	7:41	No	8:21
	7:53	No	8:33
	8:07	No	8:47
	8:27	No	9:07

**For additional service to the Westlake Park-N-Ride, see the #46 Timetable.**

**Ayuda en Español:**

Para ayuda con este horario, o para planificar una viaje, llame al (216) 621-9500 y oprime el numero 2 para español, y el numero 2 otra vez para una operadora en español.

**RTA operates holiday service on the following days: New Year's Day, Memorial Day, Independence Day, Labor Day, Thanksgiving Day and Christmas Day.**